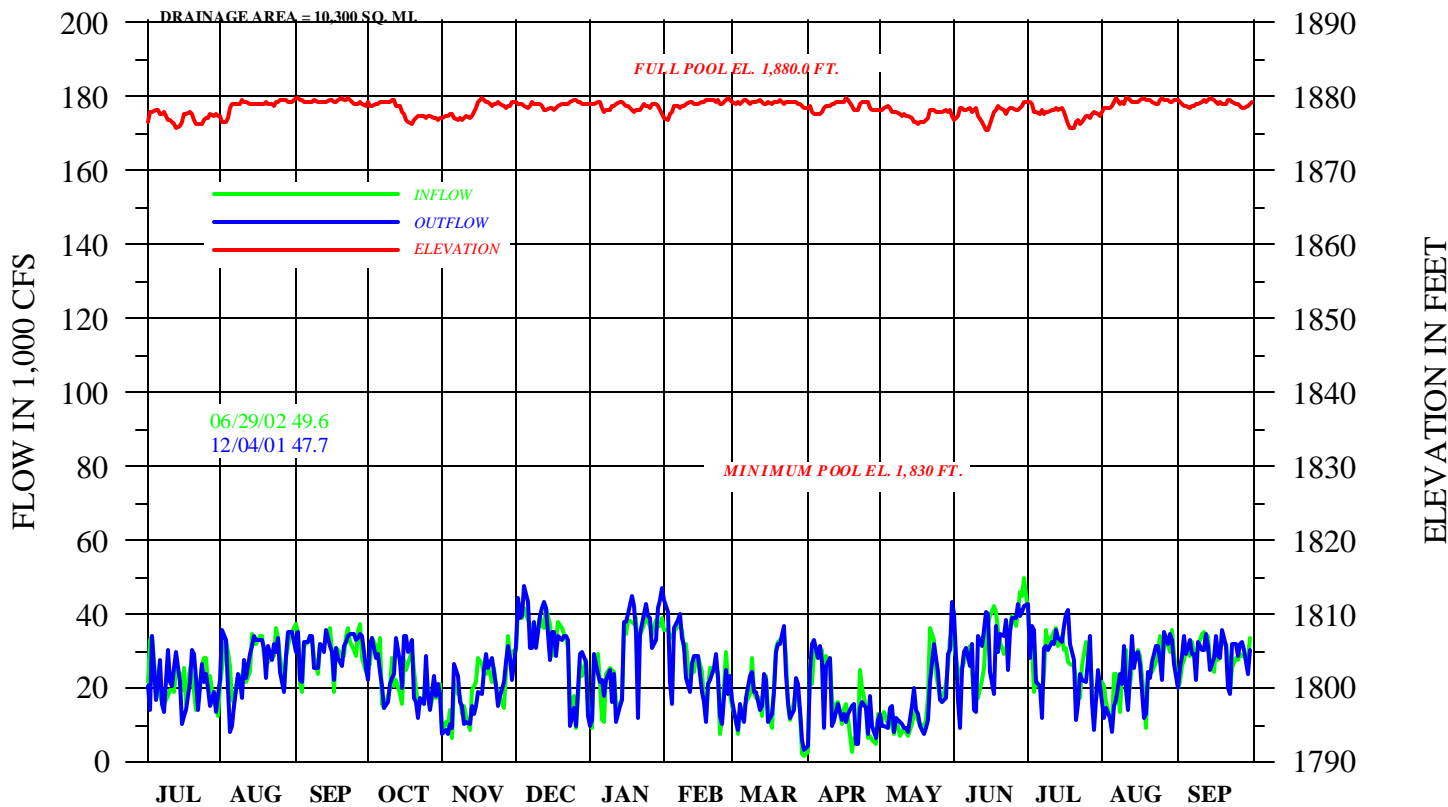


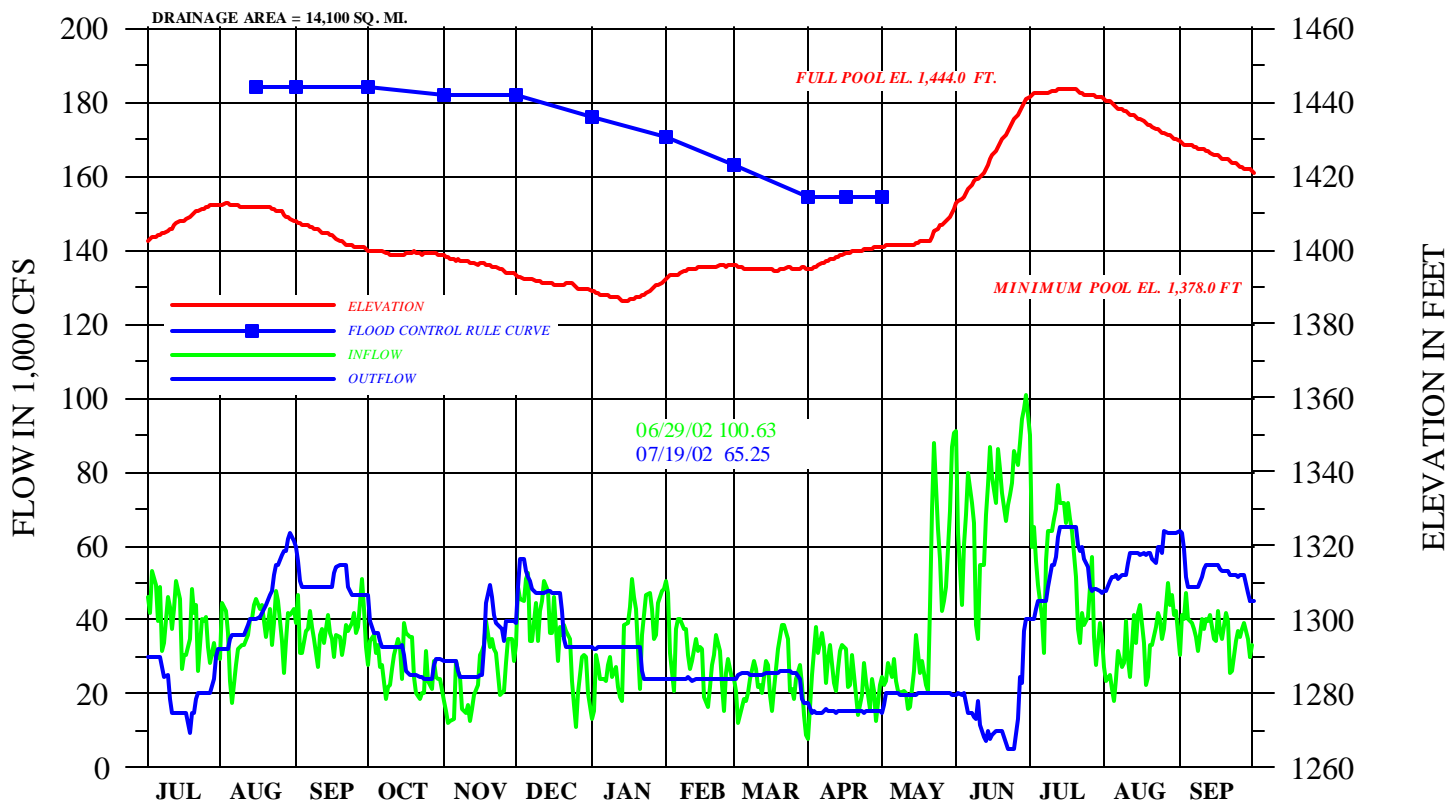
STORAGE AND STREAMFLOW HYDROGRAPHS 2001-2002
COLUMBIA RIVER AT MICA PROJECT, BRITISH COLUMBIA

Chart 5



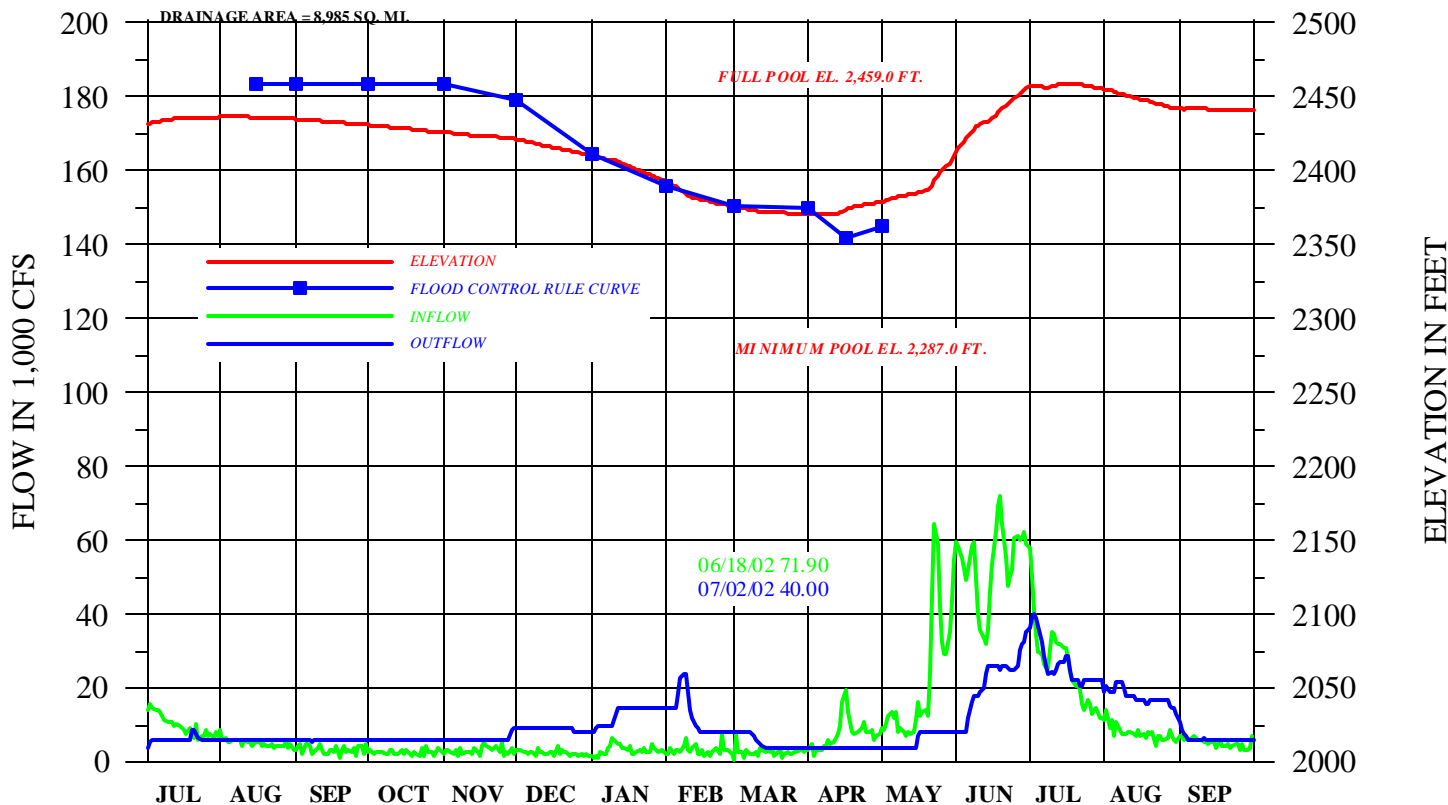
STORAGE AND STREAMFLOW HYDROGRAPHS 2001-2002
COLUMBIA RIVER AT REVELSTOKE PROJECT, BRITISH COLUMBIA

Chart 6



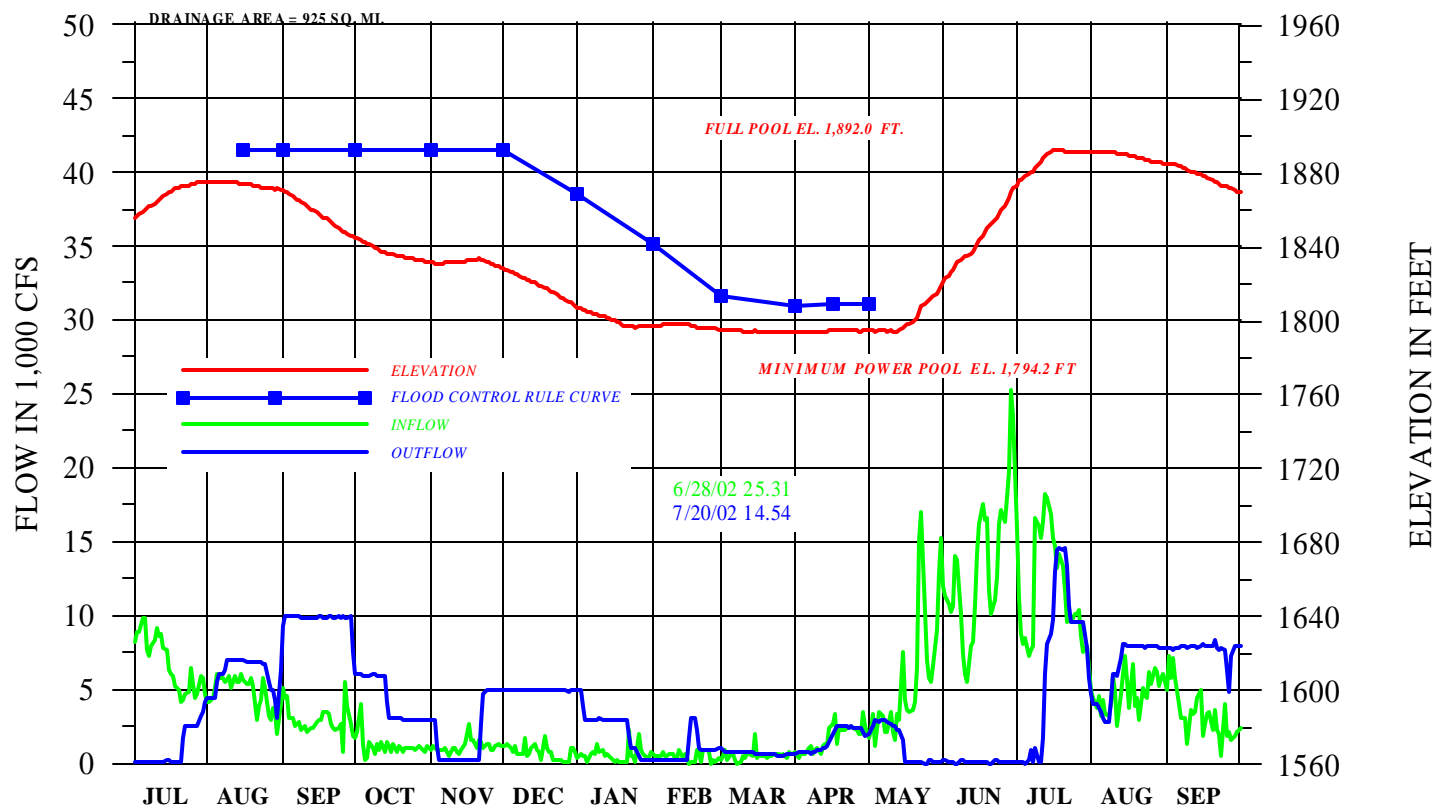
STORAGE AND STREAMFLOW HYDROGRAPHS 2001-2002
COLUMBIA RIVER AT ARROW PROJECT, BRITISH COLUMBIA

Chart 7



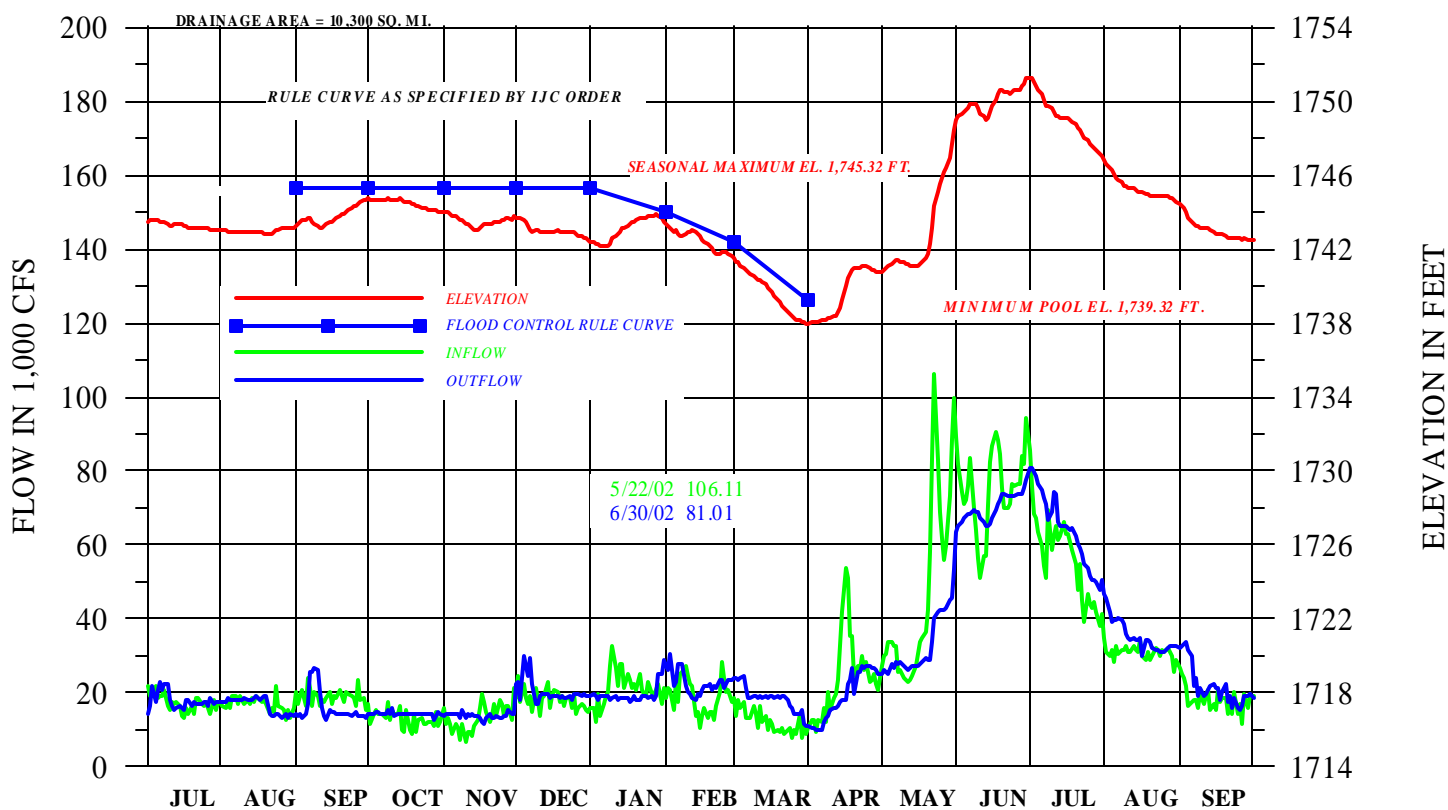
STORAGE AND STREAMFLOW HYDROGRAPHS 2001-2002
KOOTENAI RIVER AT LIBBY PROJECT, MONTANA

Chart 8



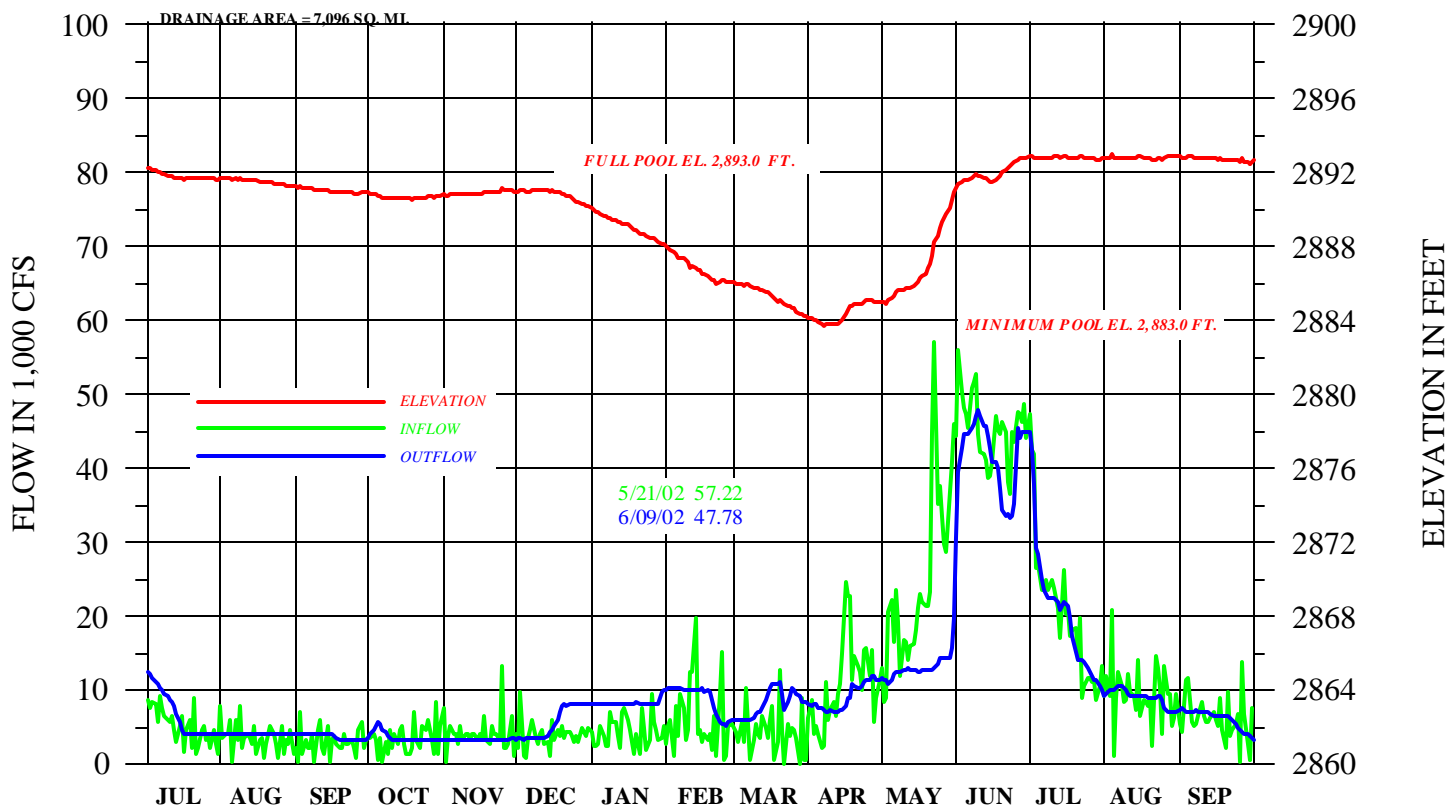
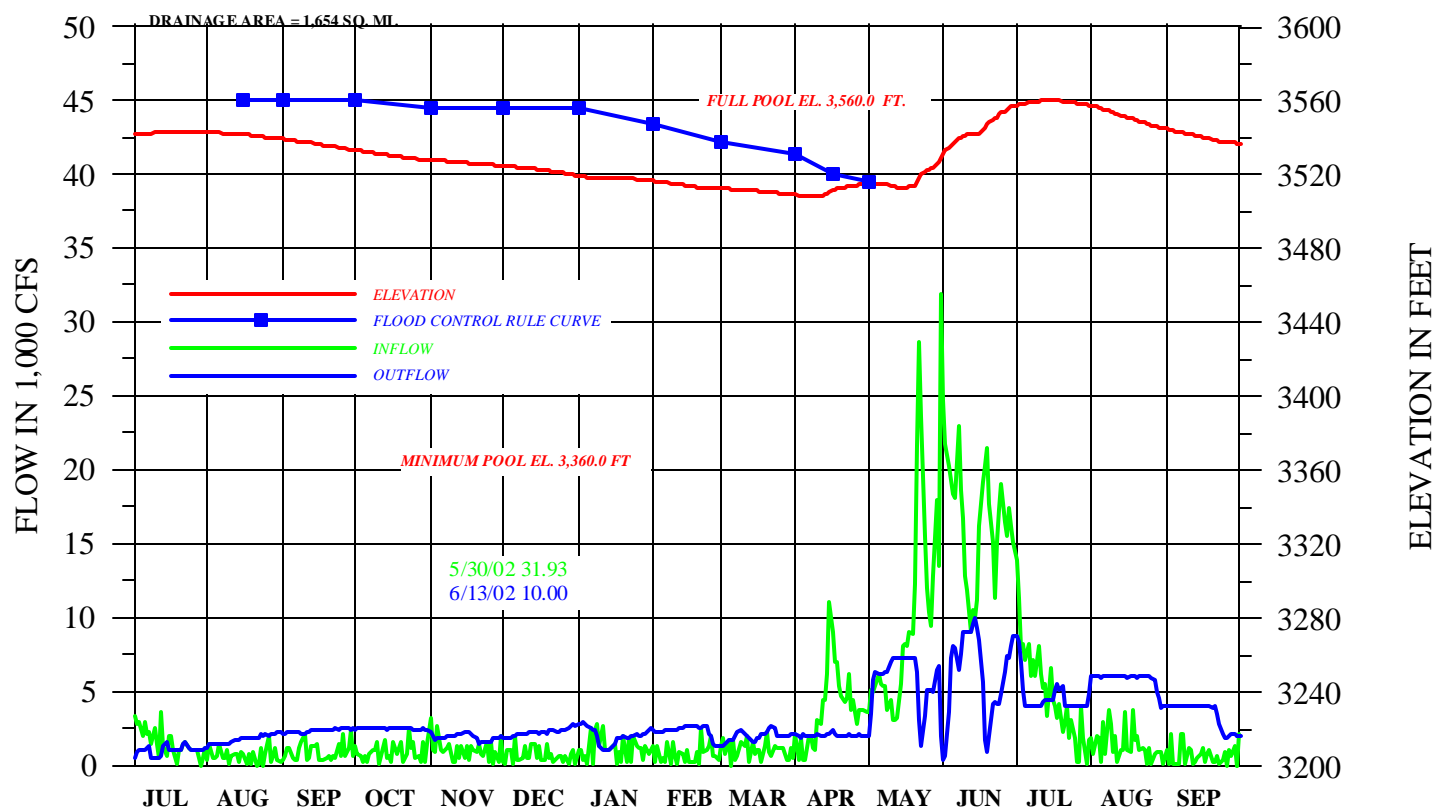
STORAGE AND STREAMFLOW HYDROGRAPHS 2001 - 2002
DUNCAN RIVER AT DUNCAN PROJECT, BRITISH COLUMBIA

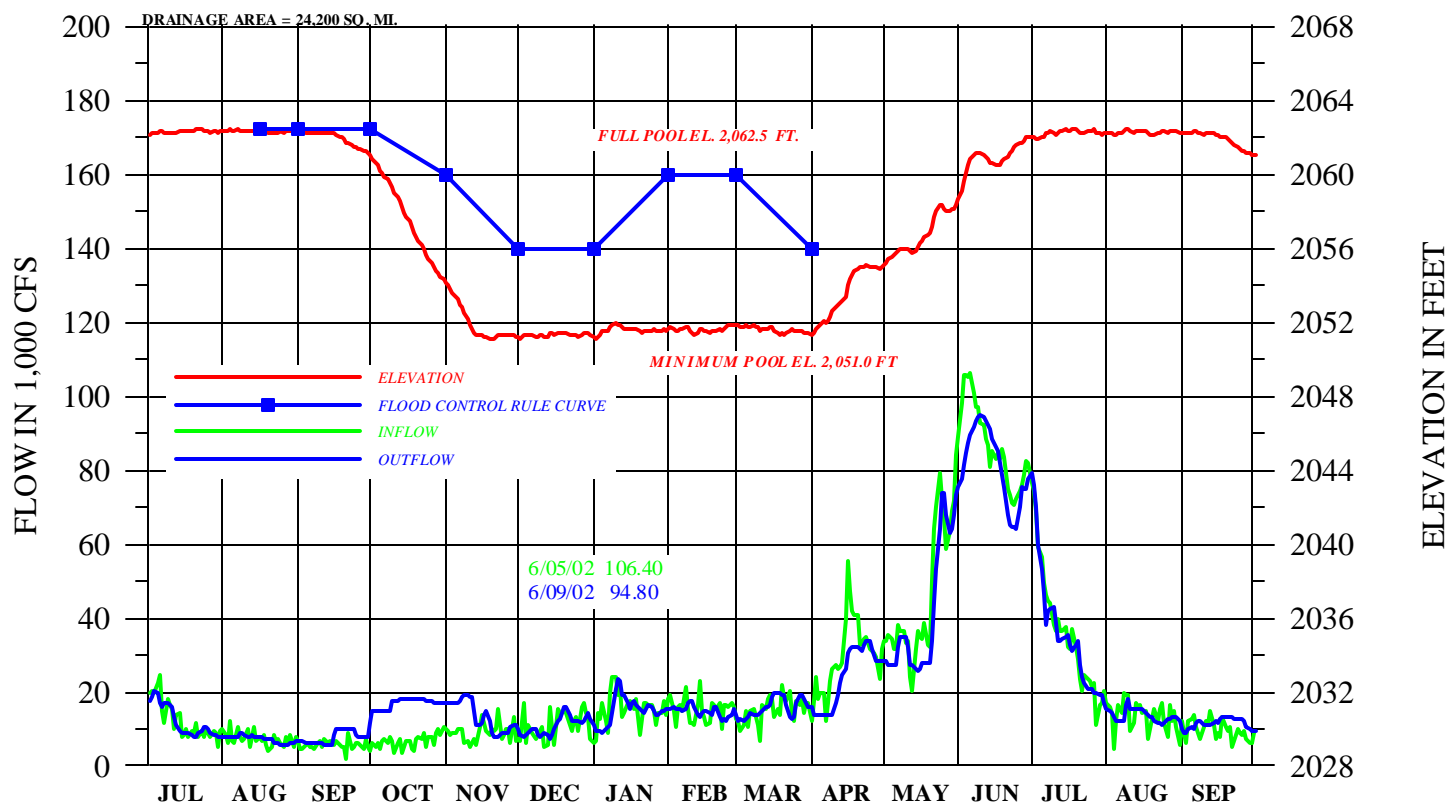
Chart 9



STORAGE AND STREAMFLOW HYDROGRAPHS 2001 - 2002
KOOTENAY RIVER AT KOOTENAY LAKE, BRITISH COLUMBIA

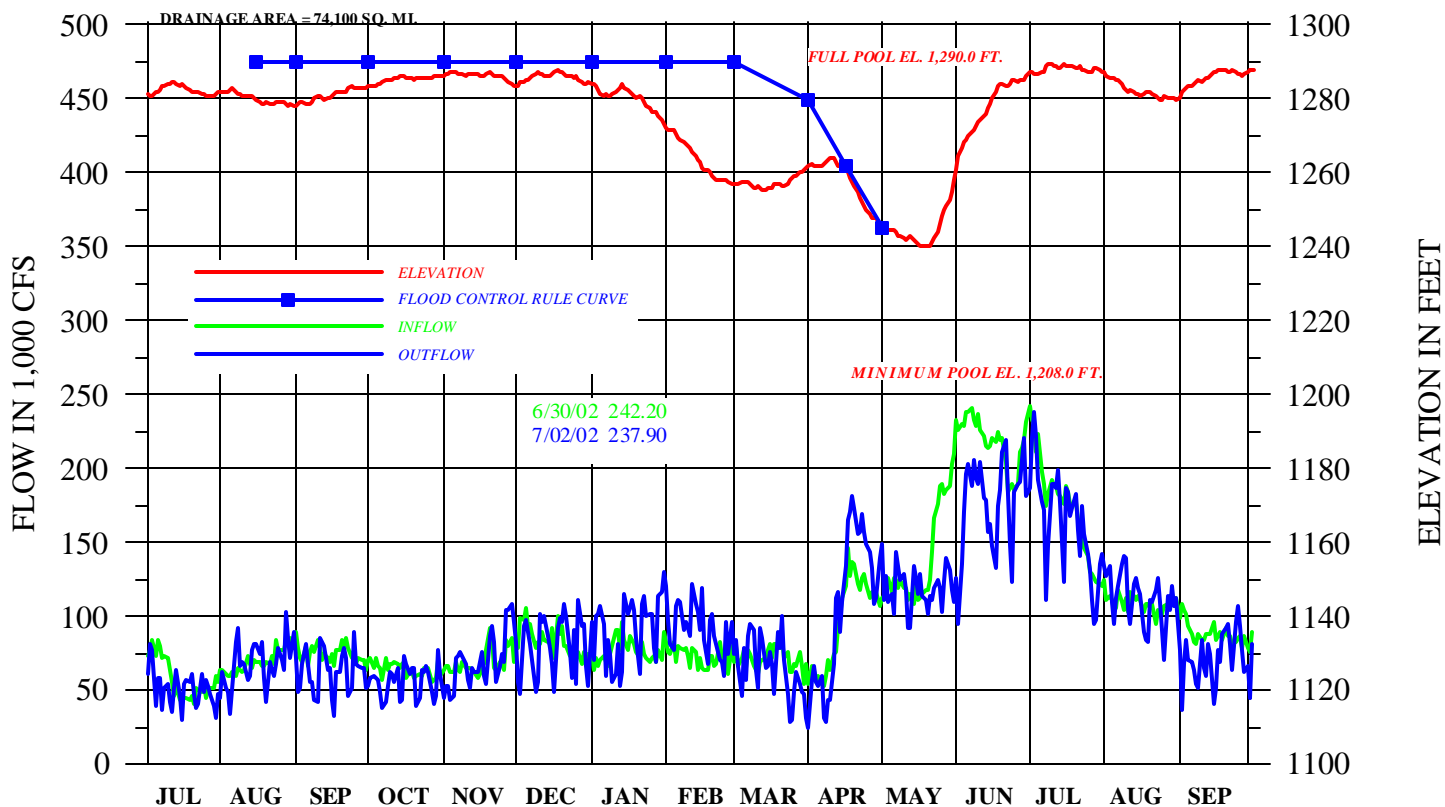
Chart 10





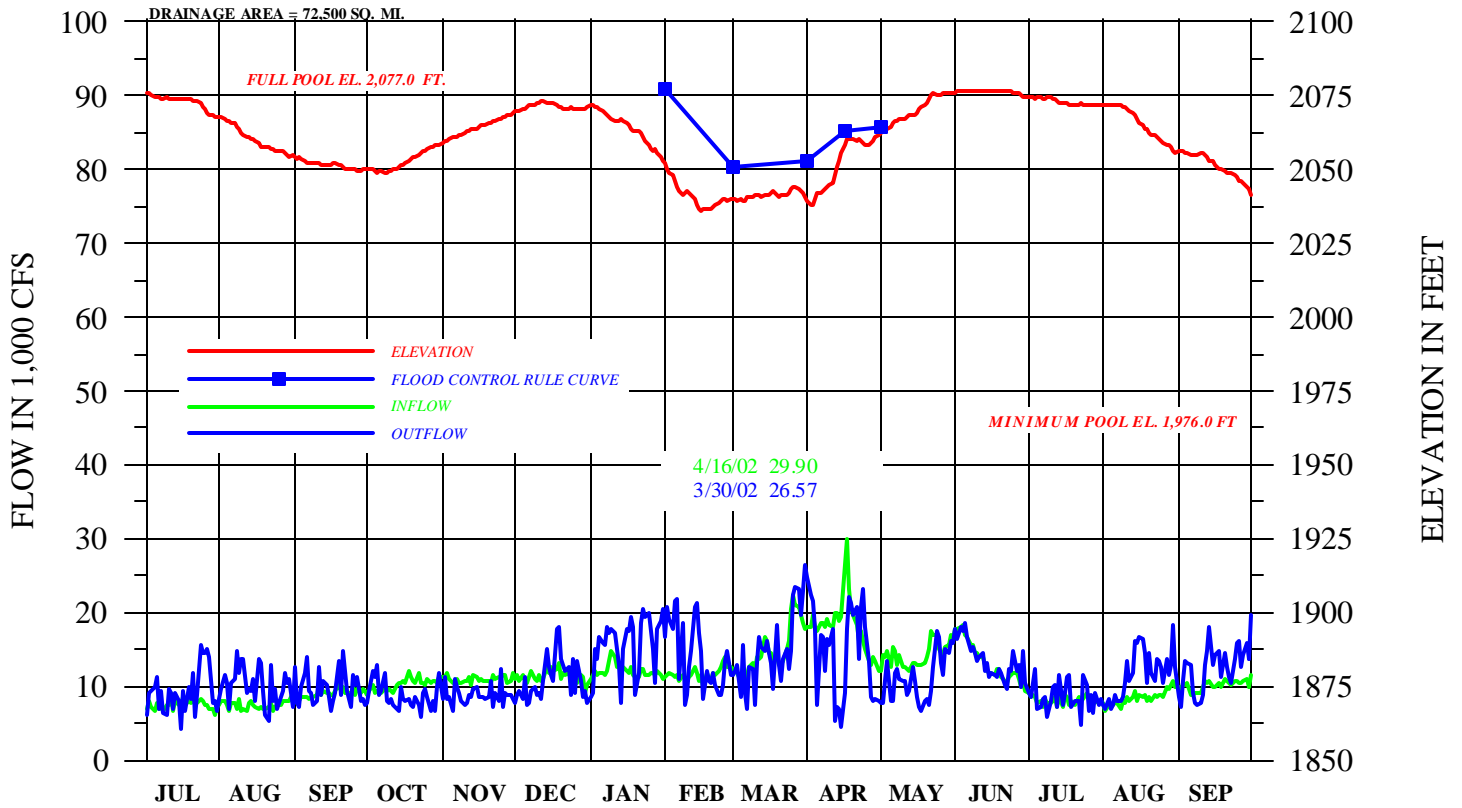
STORAGE AND STREAMFLOW HYDROGRAPHS 2001 - 2002
PEND OREILLE RIVER AT PEND OREILLE LAKE, IDAHO

Chart 13



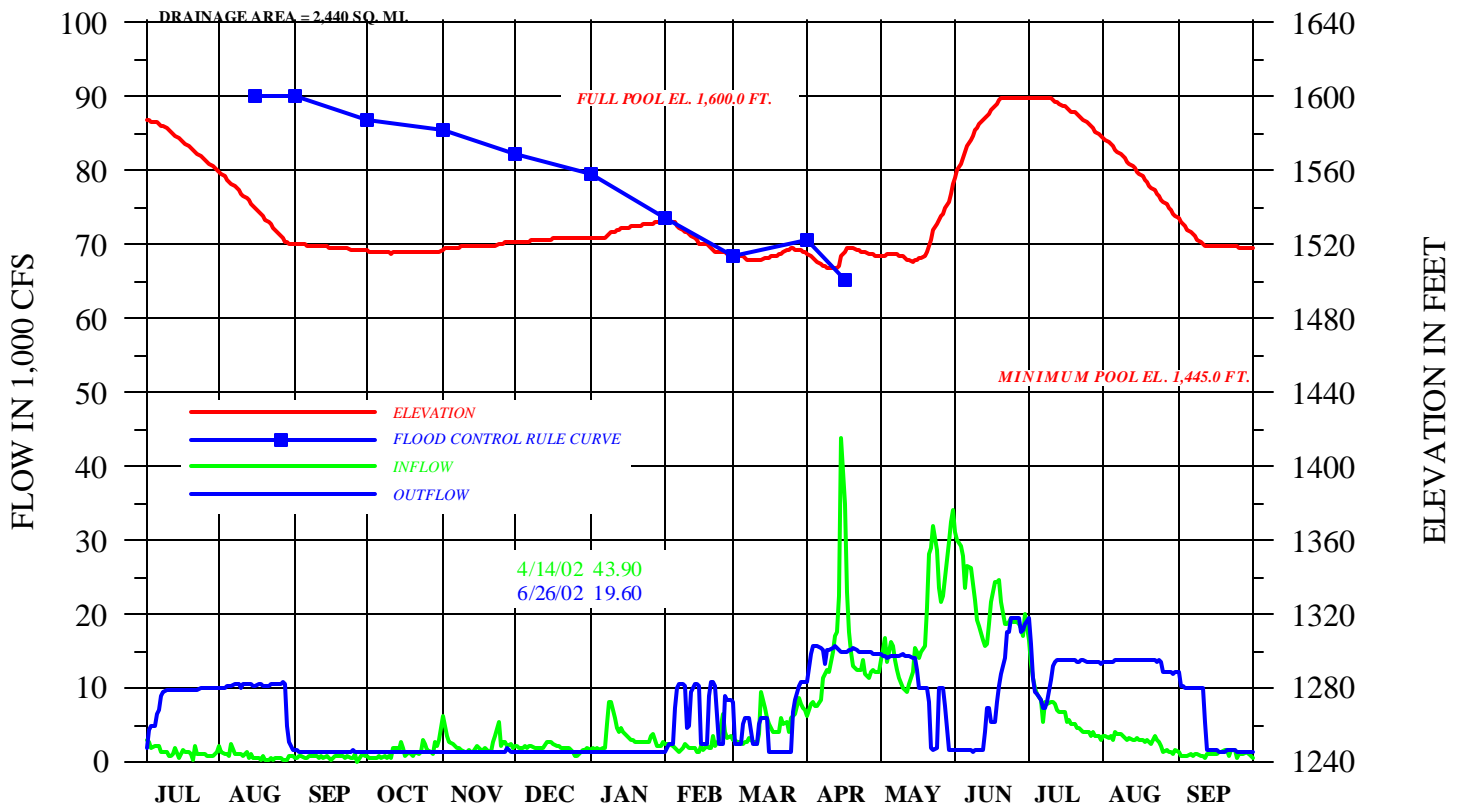
STORAGE AND STREAMFLOW HYDROGRAPHS 2001 - 2002
COLUMBIA RIVER AT GRAND COULEE PROJECT, WASHINGTON

Chart 14



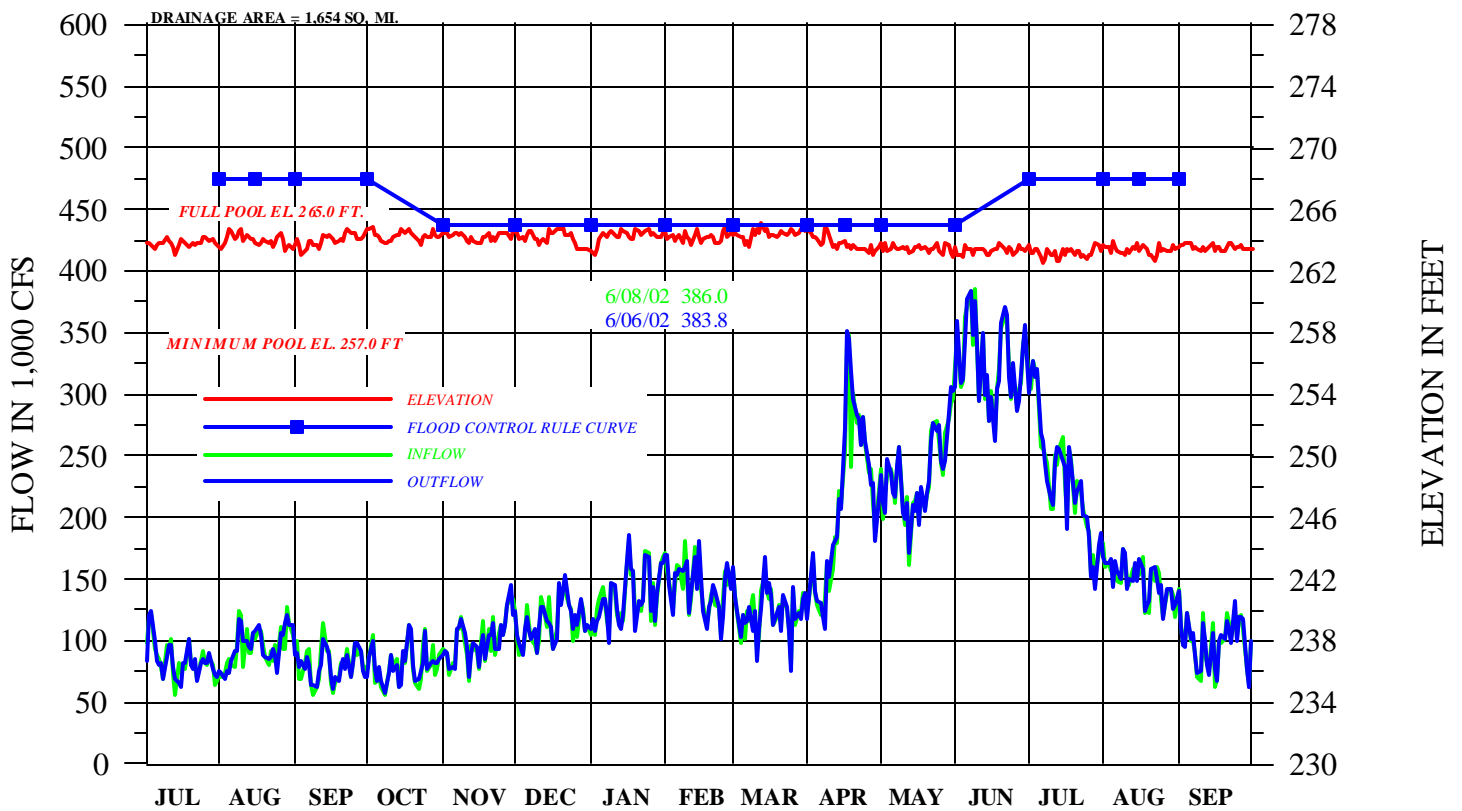
STORAGE AND STREAMFLOW HYDROGRAPHS 2001 - 2002
SNAKE RIVER AT BROWNLEE PROJECT, IDAHO - OREGON

Chart 15



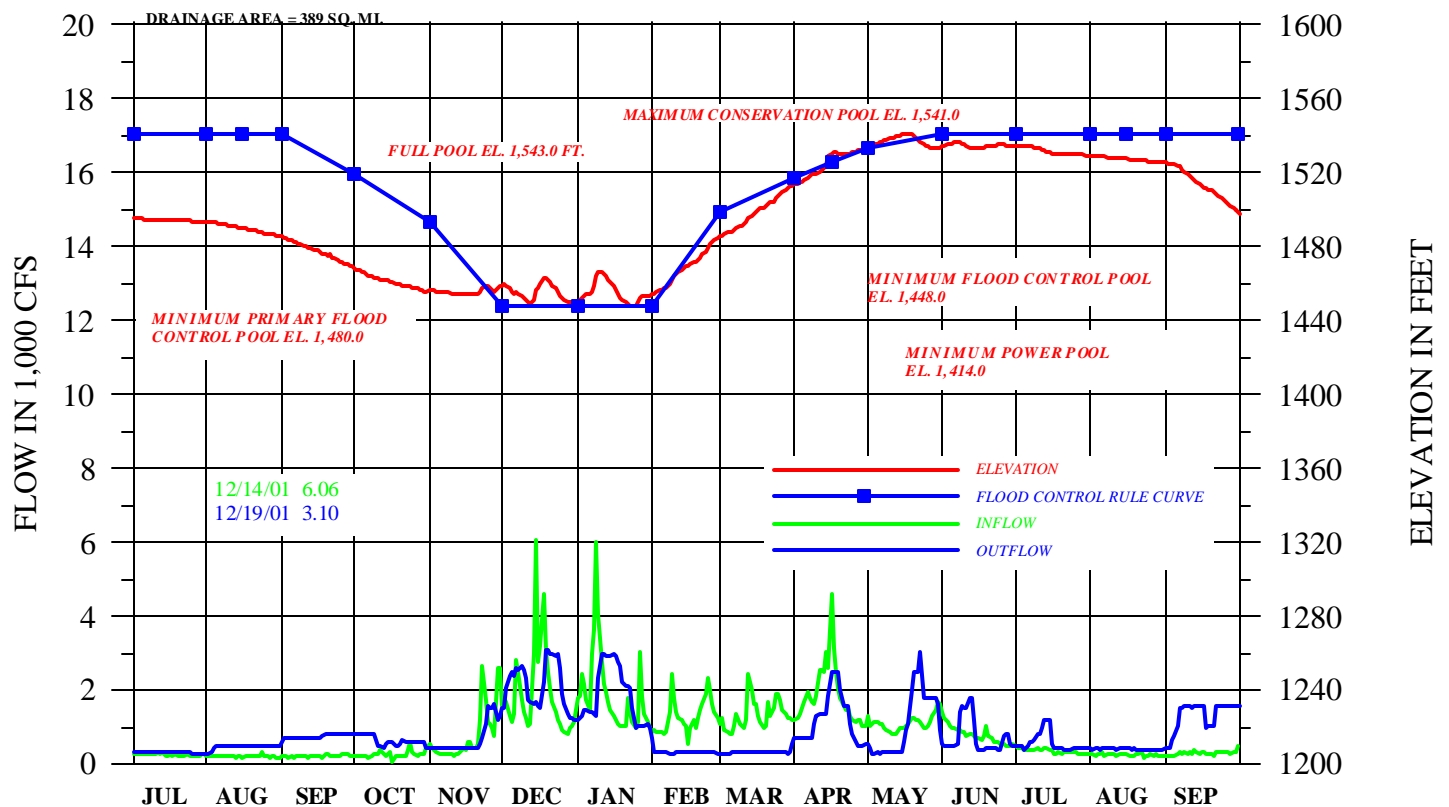
STORAGE AND STREAMFLOW HYDROGRAPHS 2001 - 2002
NORTH FORK CLEARWATER RIVER AT DWORSHAK PROJECT, IDAHO

Chart 16



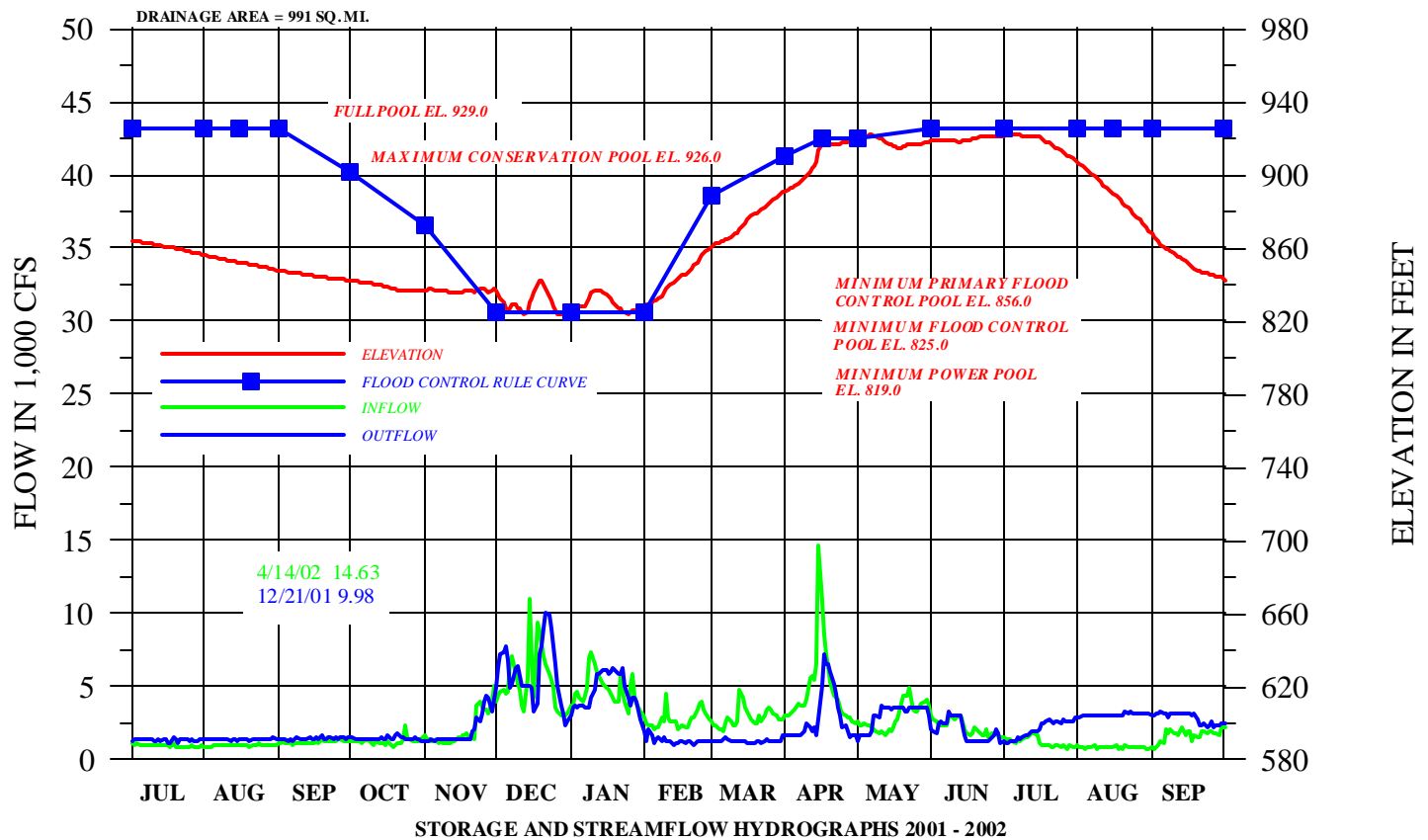
STORAGE AND STREAMFLOW HYDROGRAPHS 2001 - 2002
COLUMBIA RIVER AT JOHN DAY PROJECT, OREGON - WASHINGTON

Chart 17



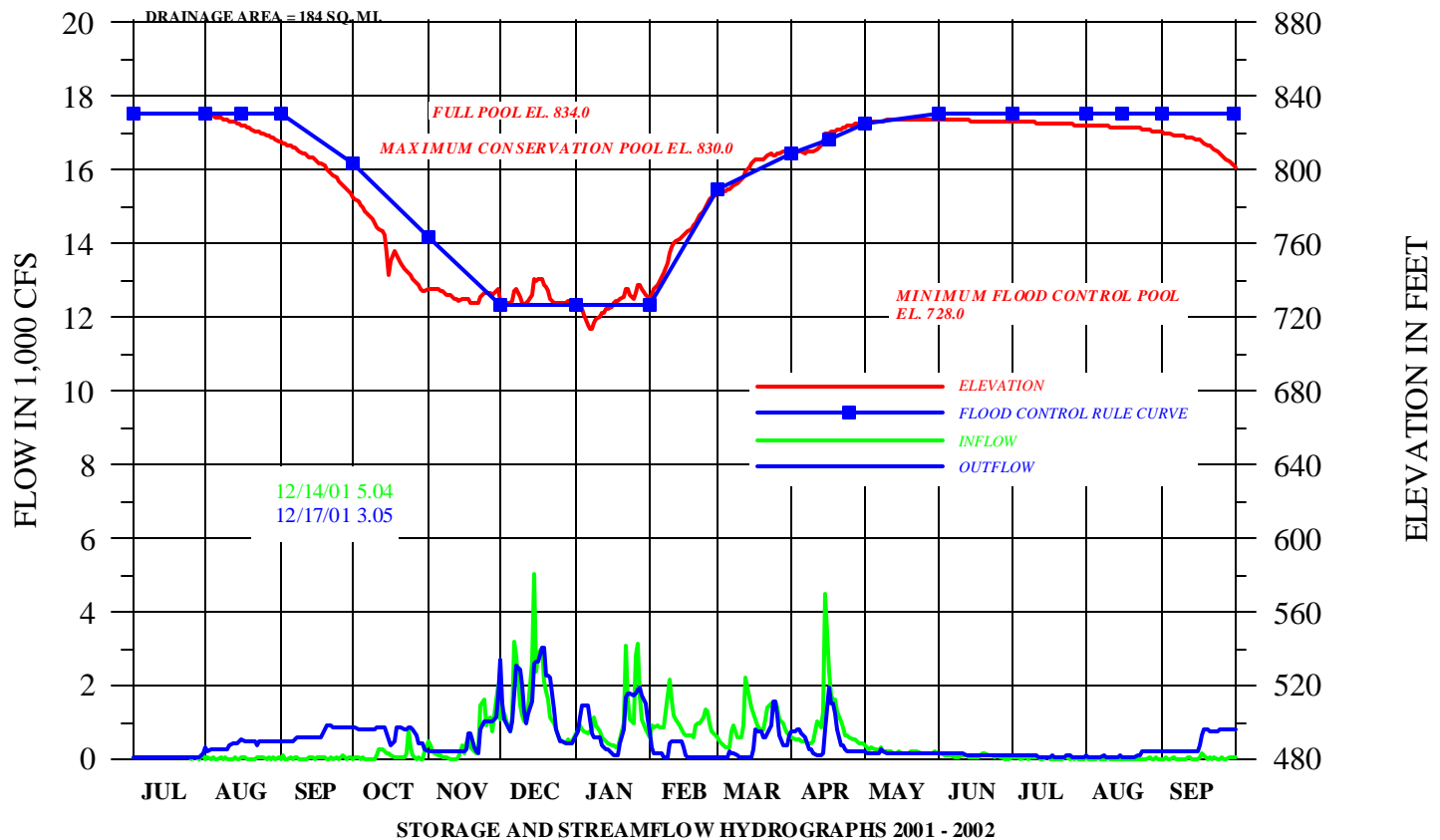
STORAGE AND STREAMFLOW HYDROGRAPHS 2001 - 2002
MIDDLE FORK WILLAMETTE RIVER AT HILLS CREEK PROJECT, OREGON

Chart 18



MIDDLE FORK WILLAMETTE RIVER AT LOOKOUT POINT PROJECT, OREGON

Chart 19



FALL CREEK AT FALL CREEK PROJECT, OREGON

Chart 20

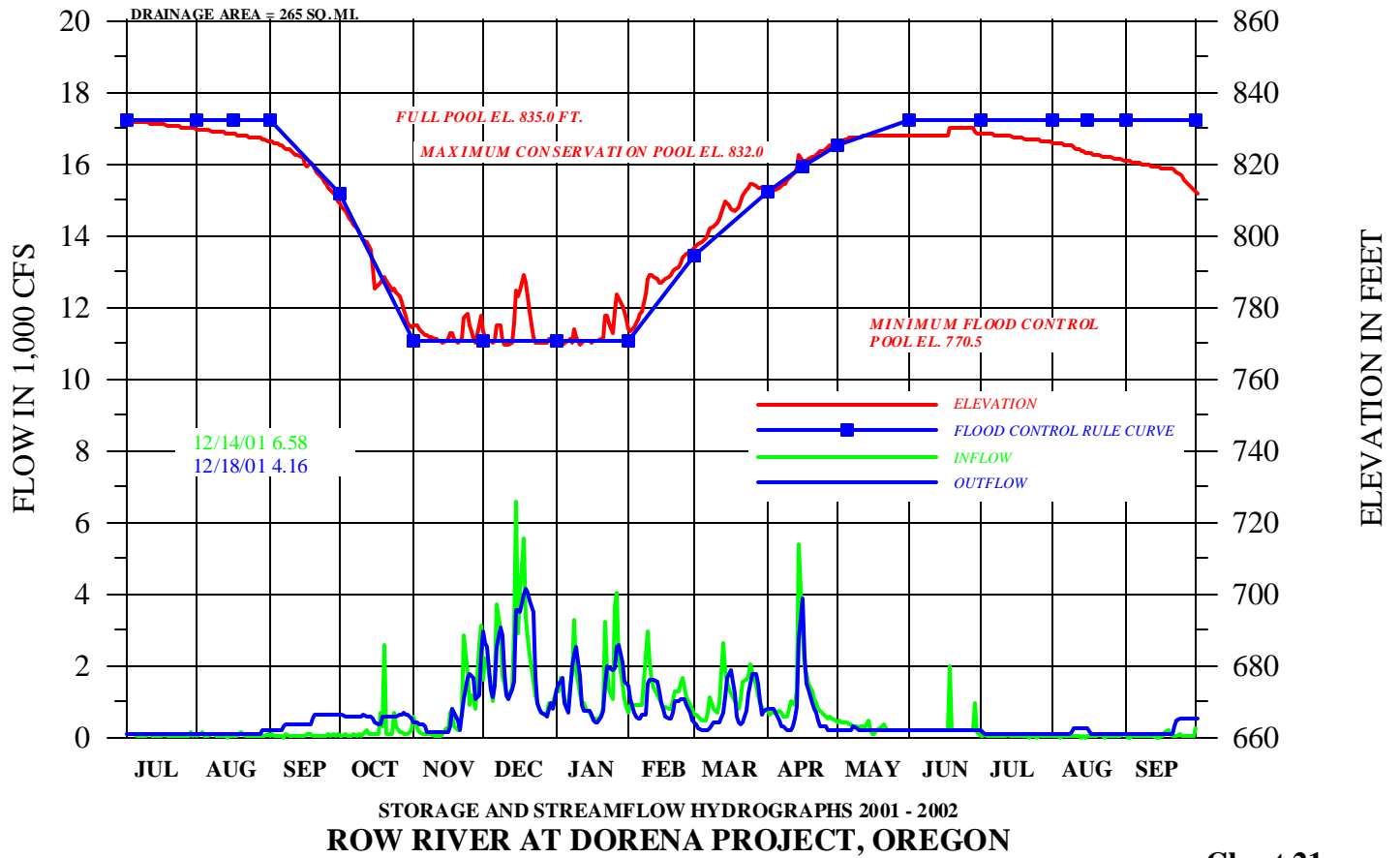


Chart 21

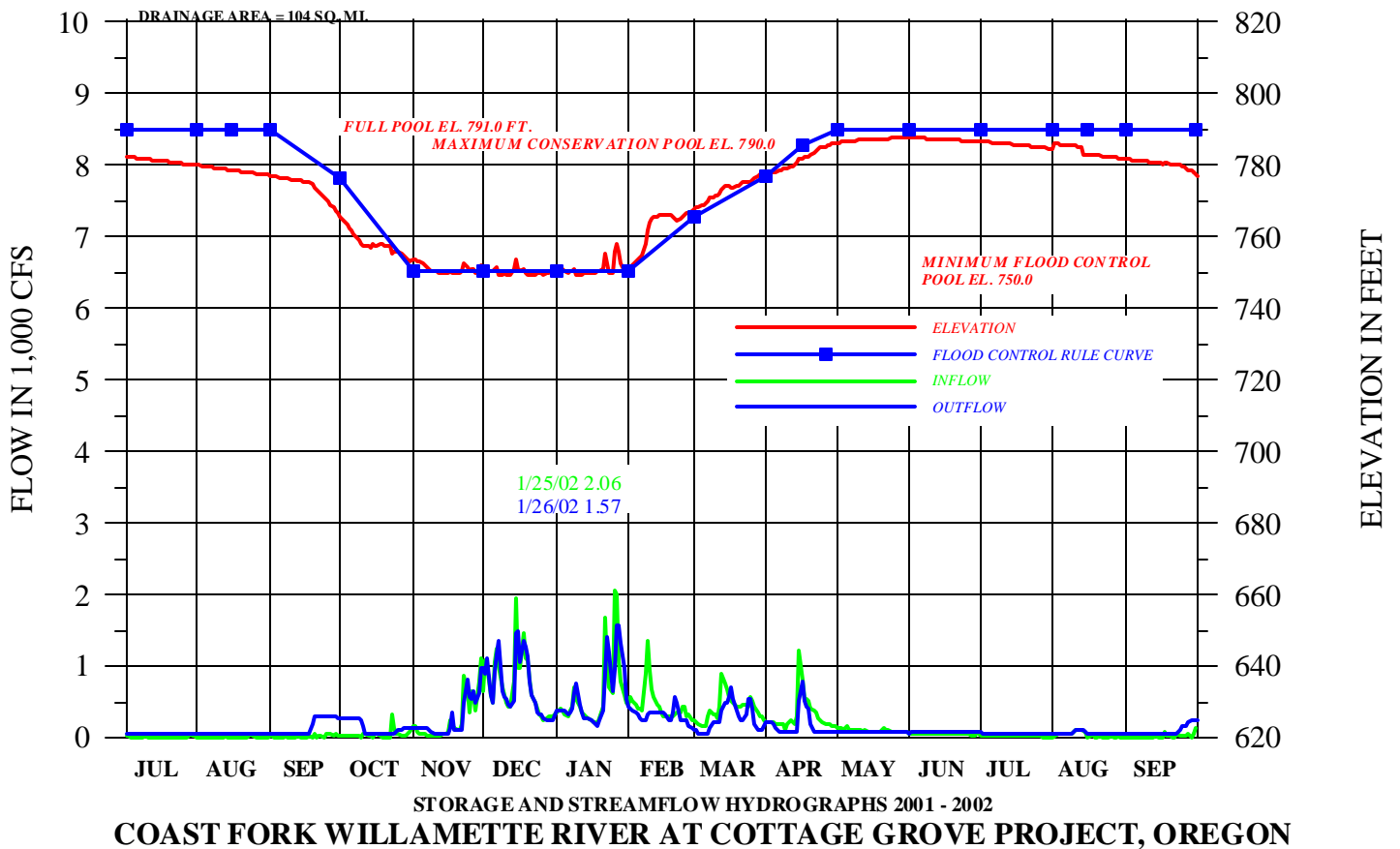


Chart 22

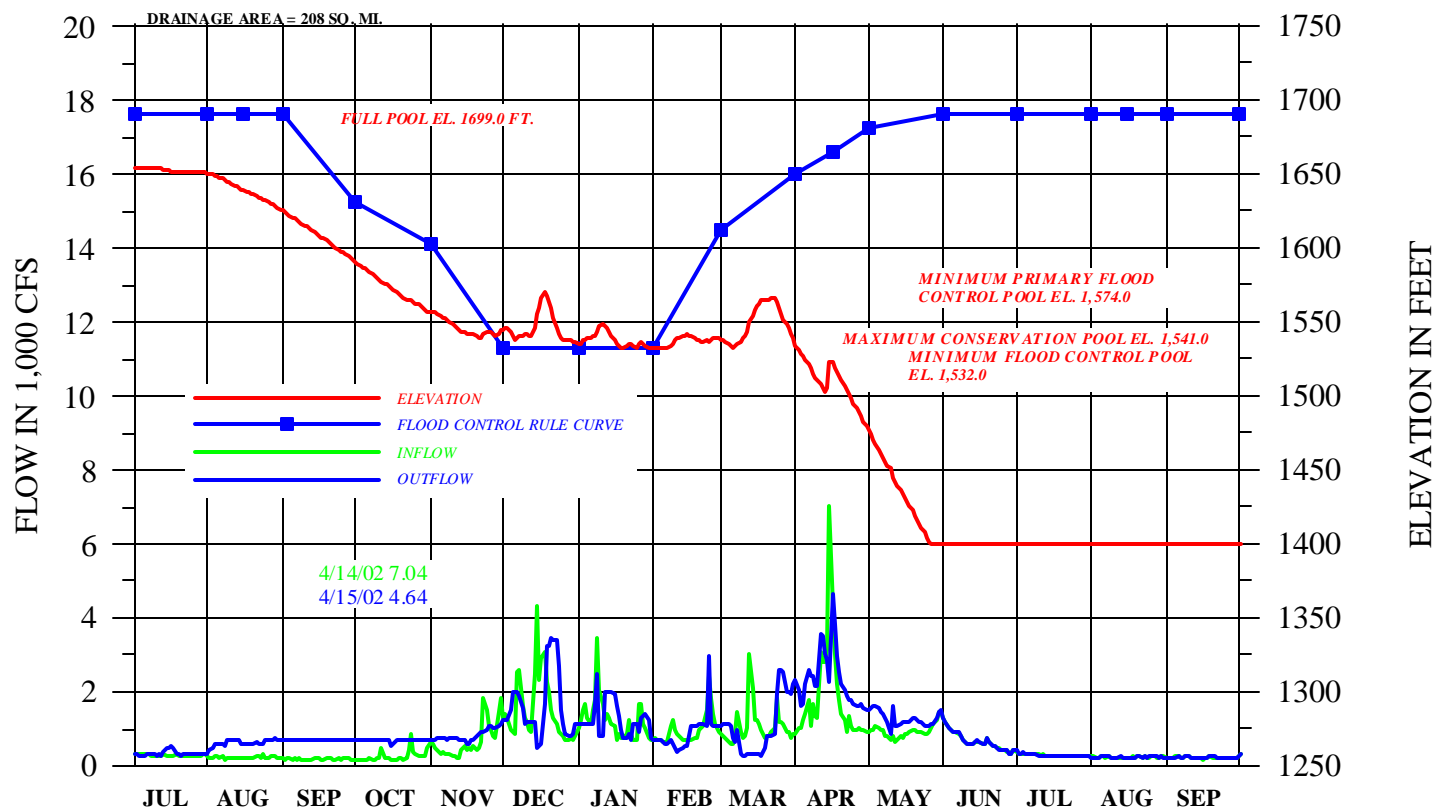


Chart 23 STORAGE AND STREAMFLOW HYDROGRAPHS 2001 - 2002
SOUTH FORK MCKENZIE RIVER AT COUGAR PROJECT, OREGON

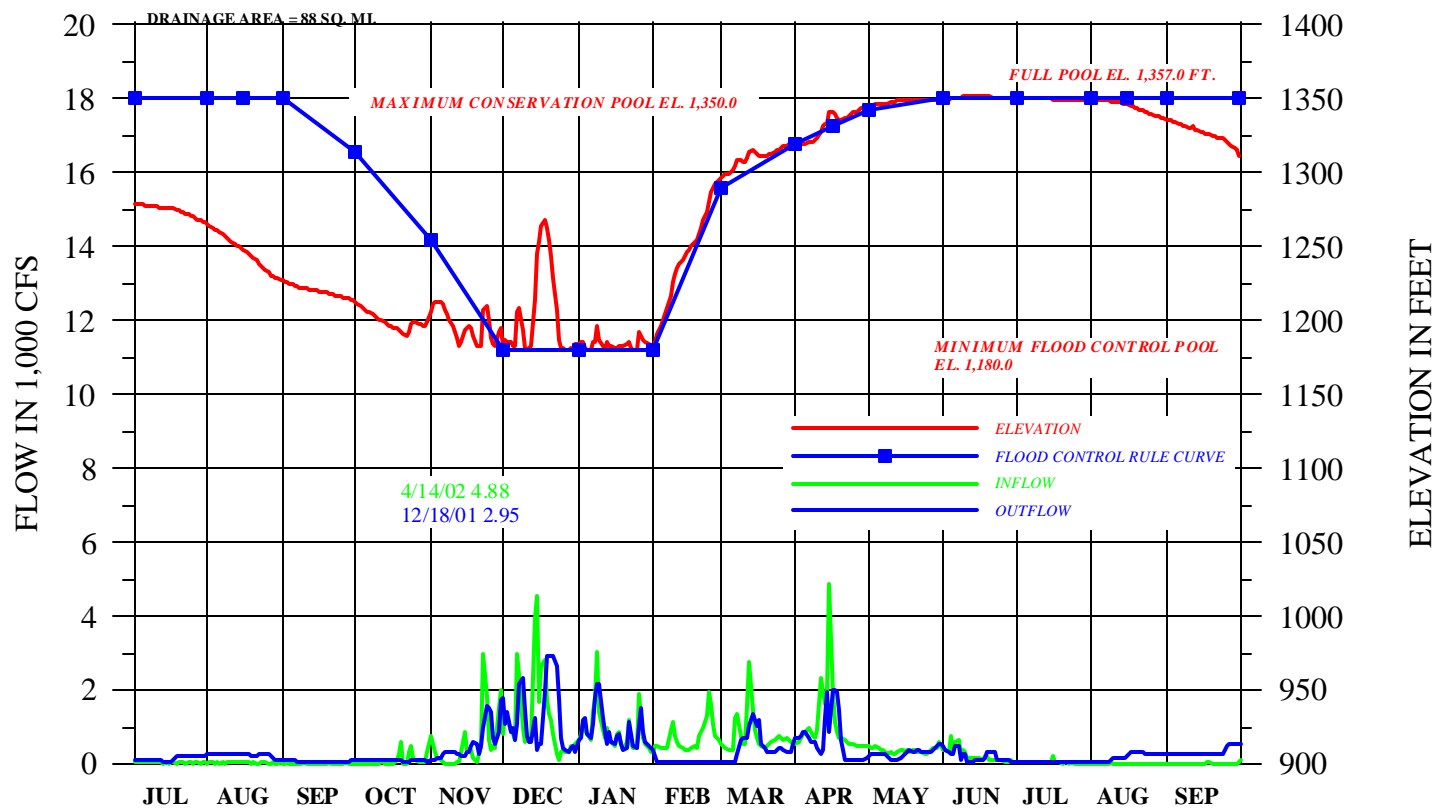
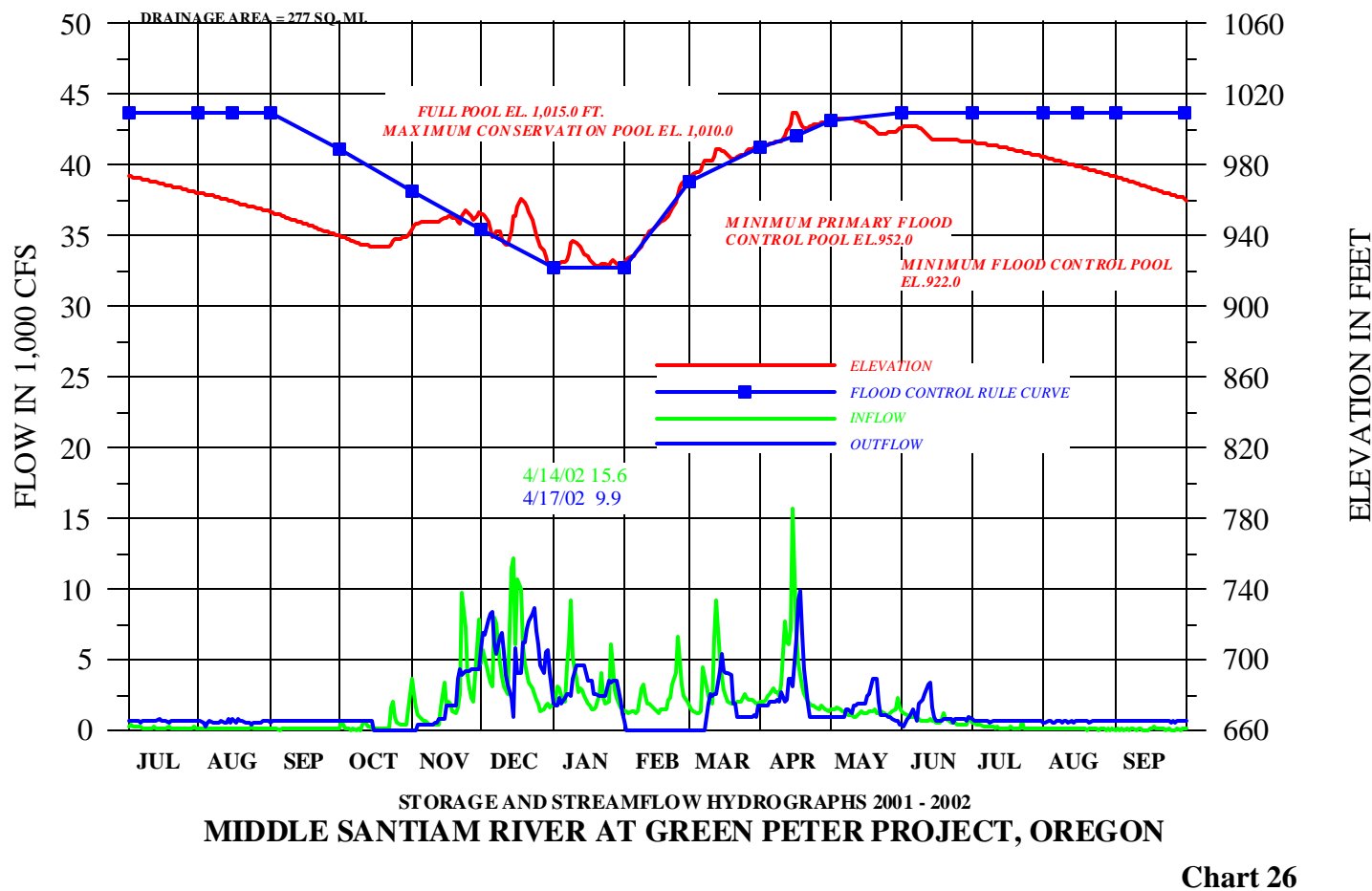
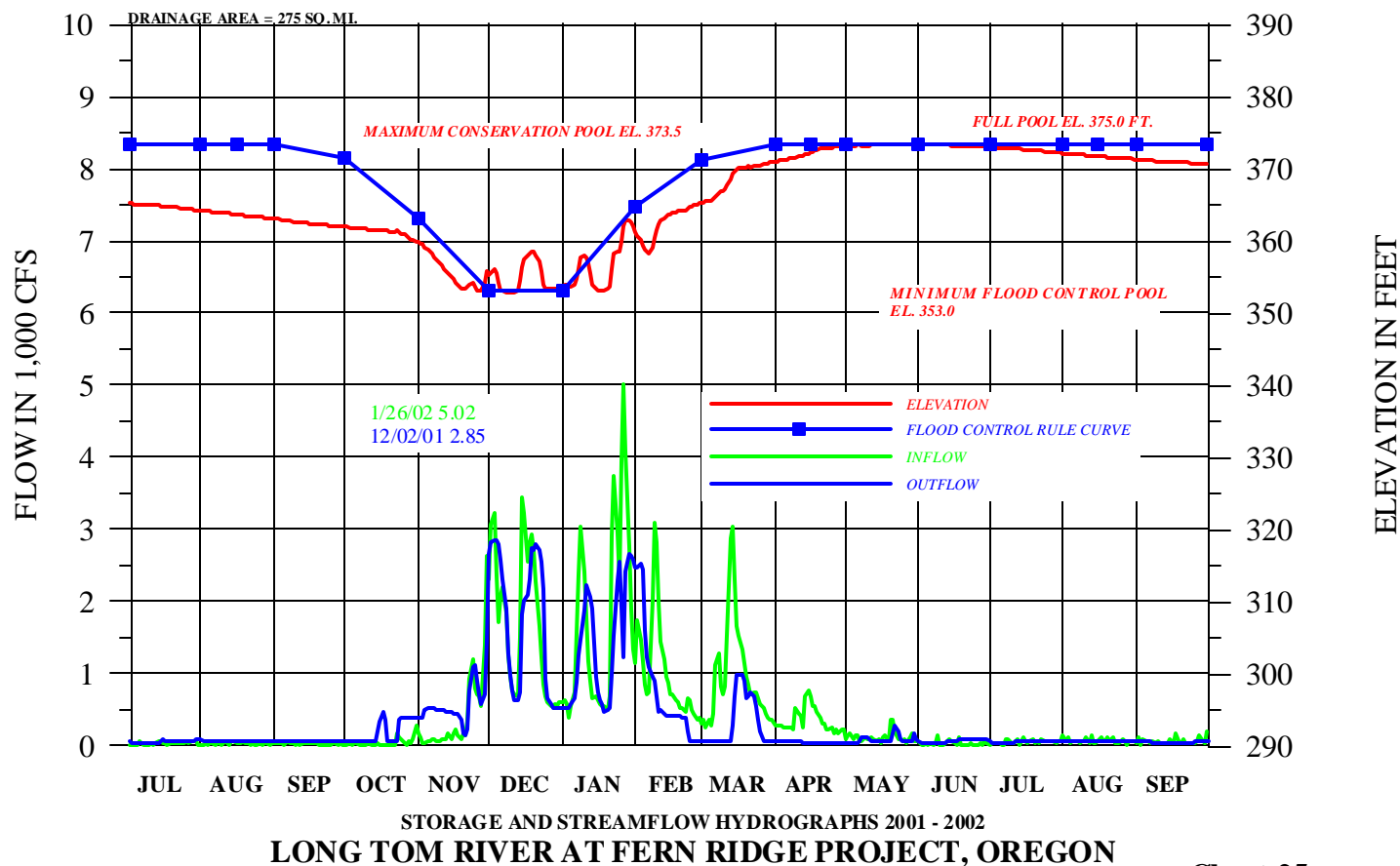


Chart 24



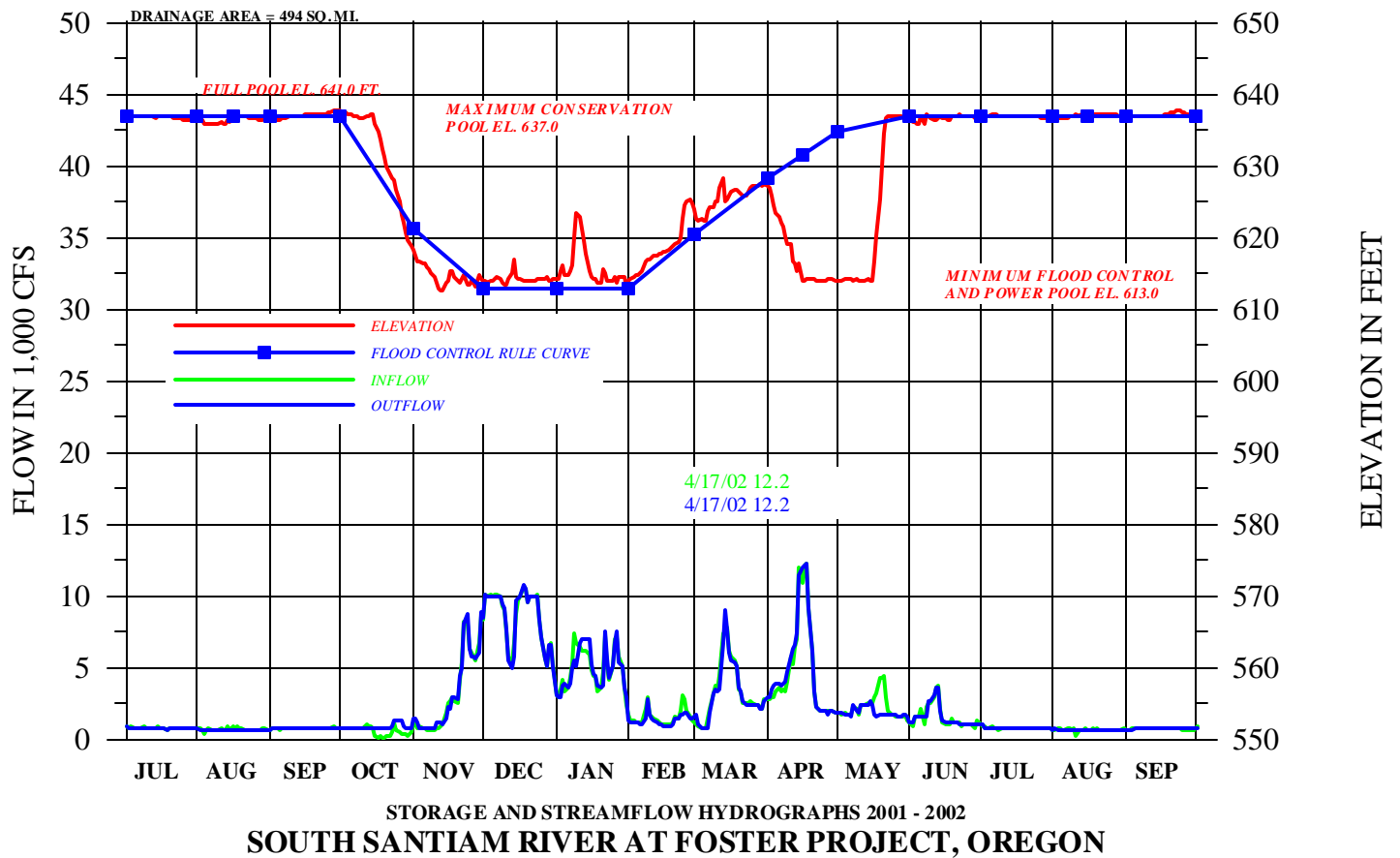


Chart 27

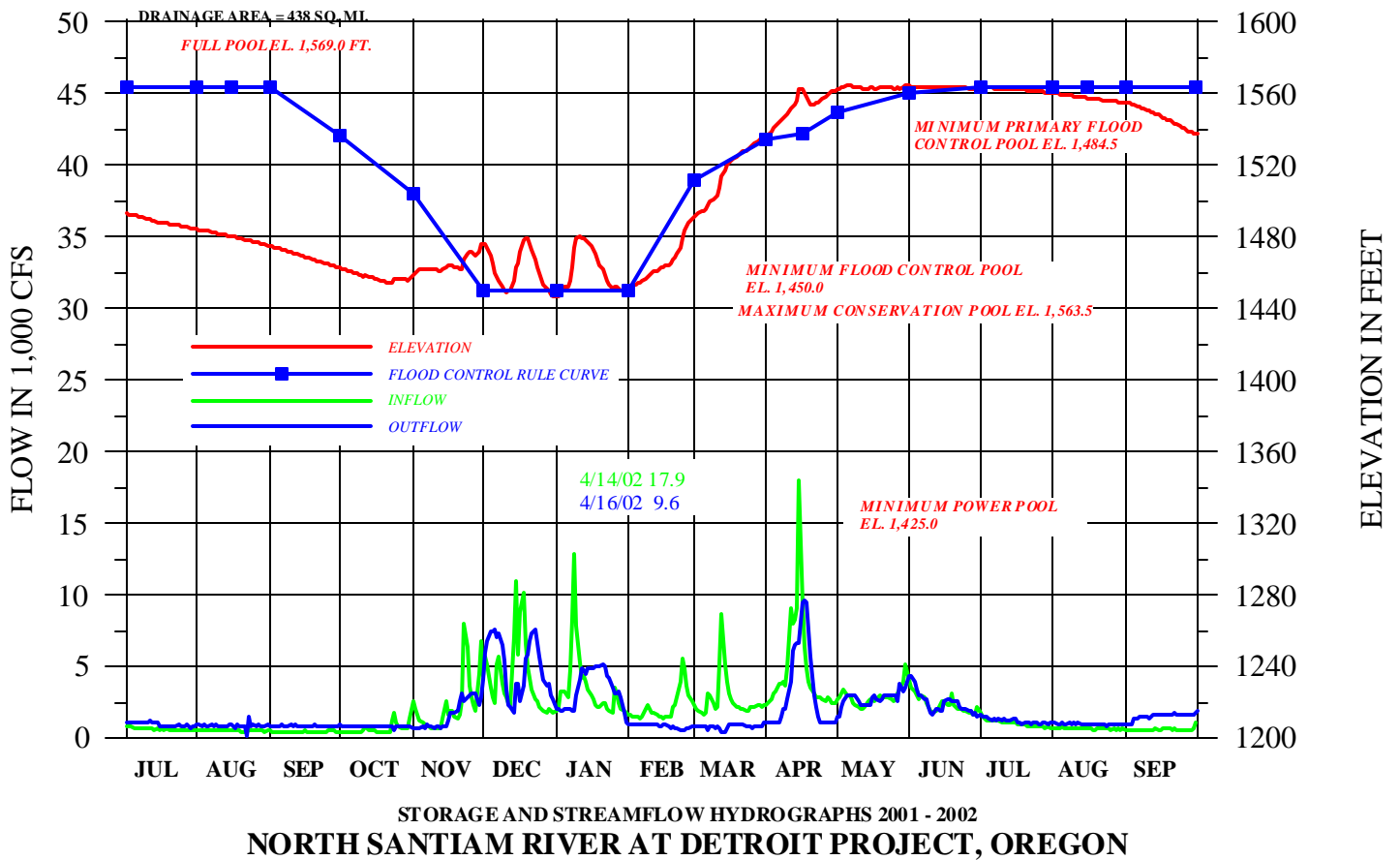
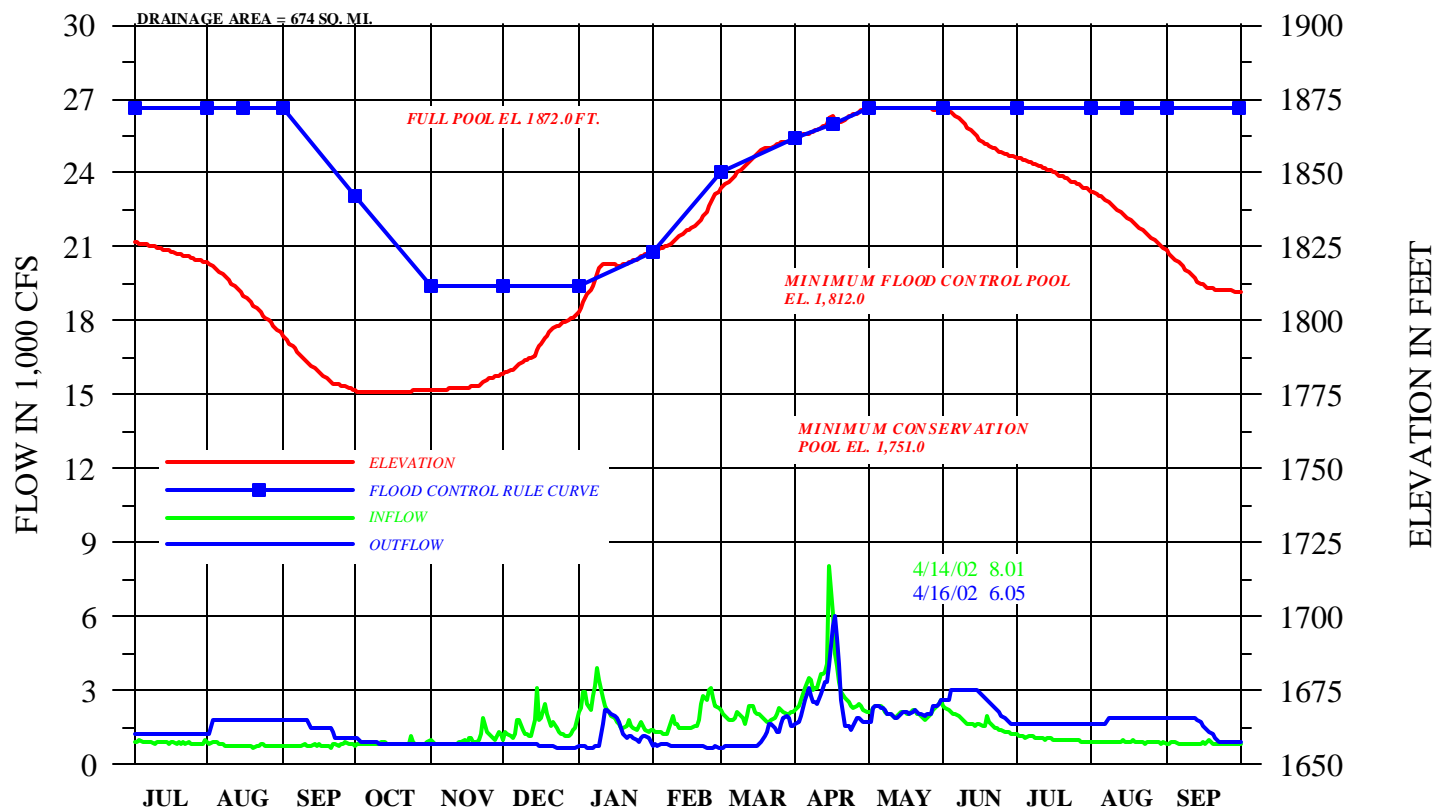
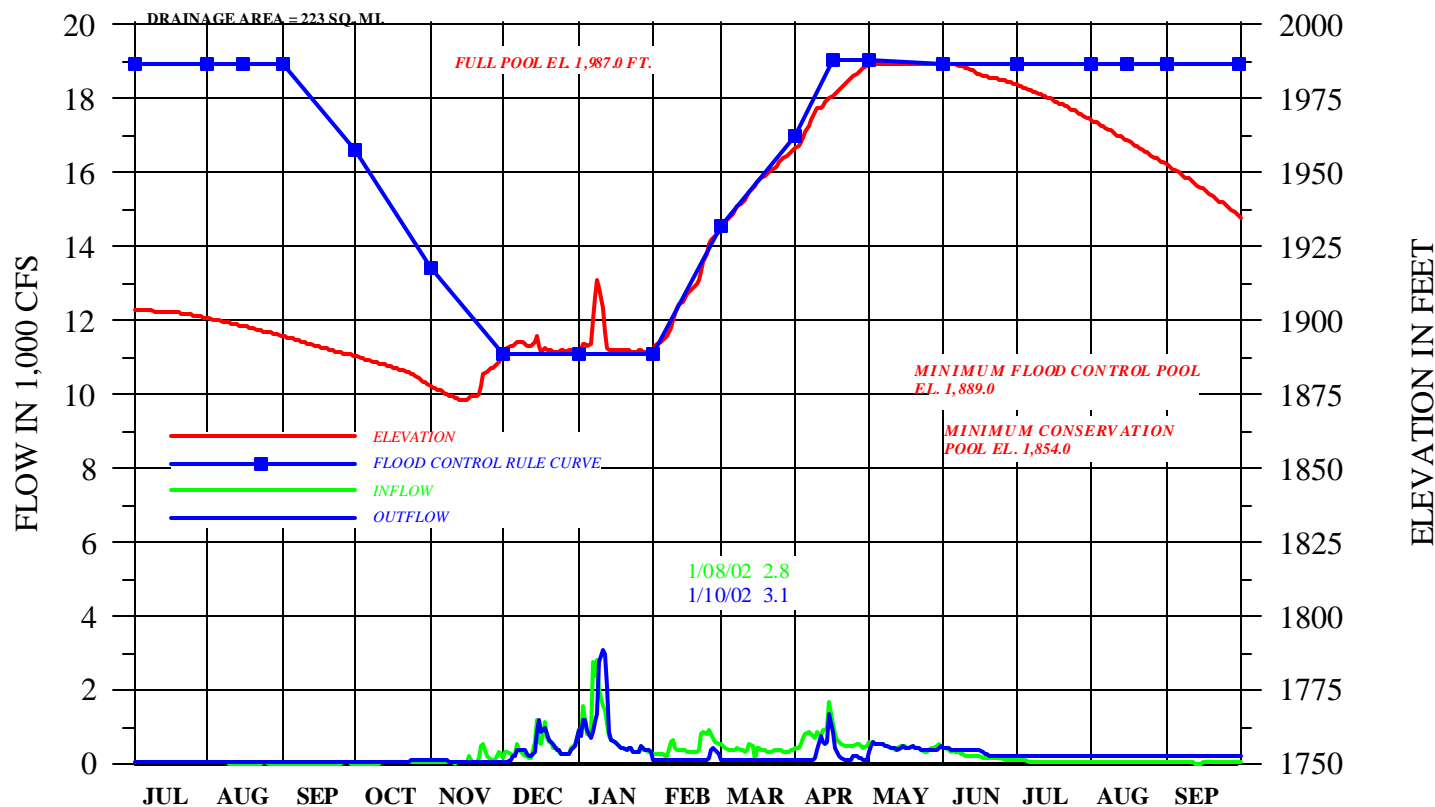


Chart 28



STORAGE AND STREAMFLOW HYDROGRAPHS 2001 - 2002
ROGUE RIVER AT LOST CREEK PROJECT, OREGON

Chart 29



STORAGE AND STREAMFLOW HYDROGRAPHS 2001 - 2002
APPLEGATE RIVER AT APPLEGATE PROJECT, OREGON

Chart 30

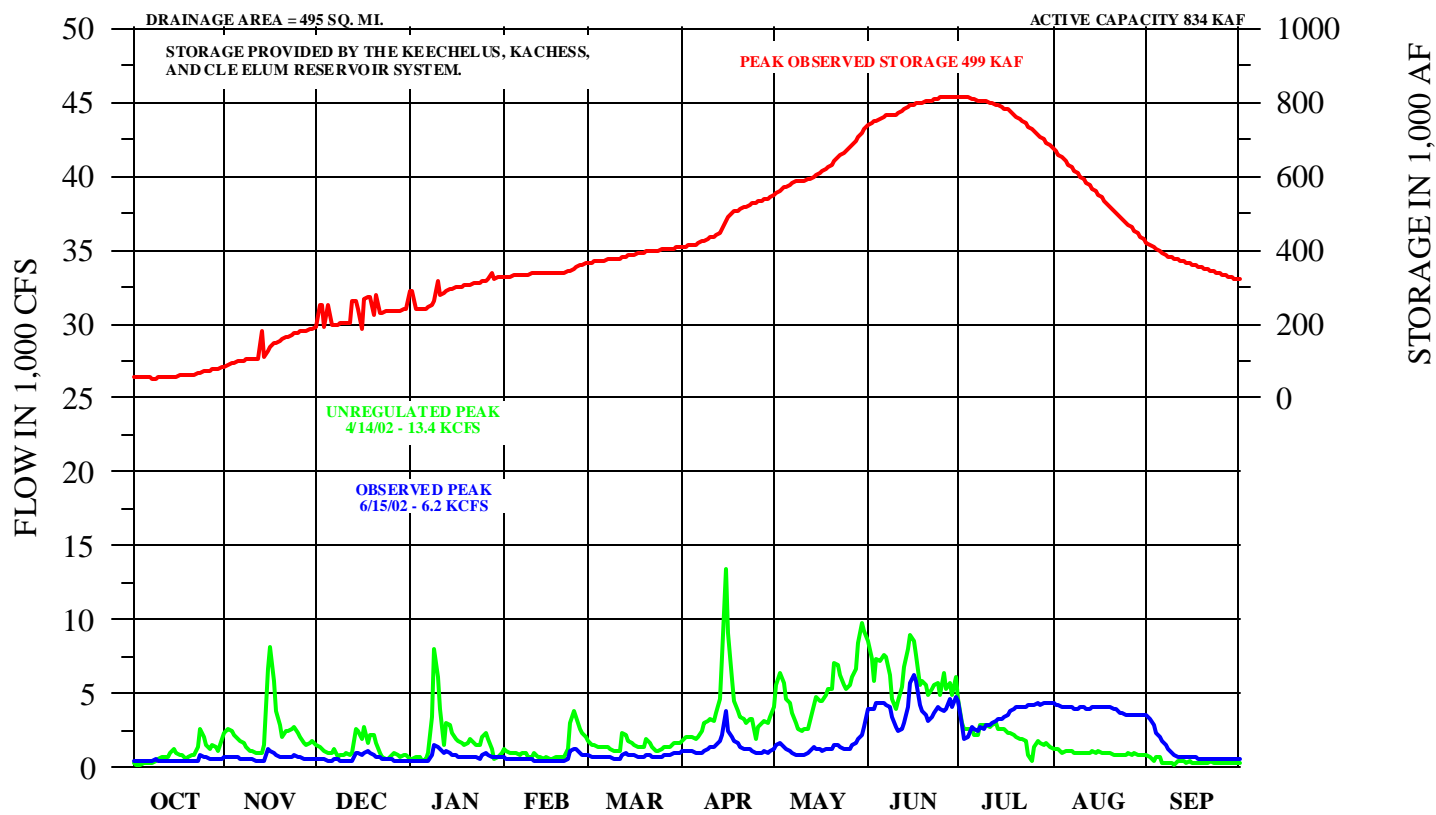


Chart 31

STORAGE AND STREAMFLOW HYDROGRAPHS 2001 - 2002
YAKIMA RIVER AT CLE ELUM, WASHINGTON

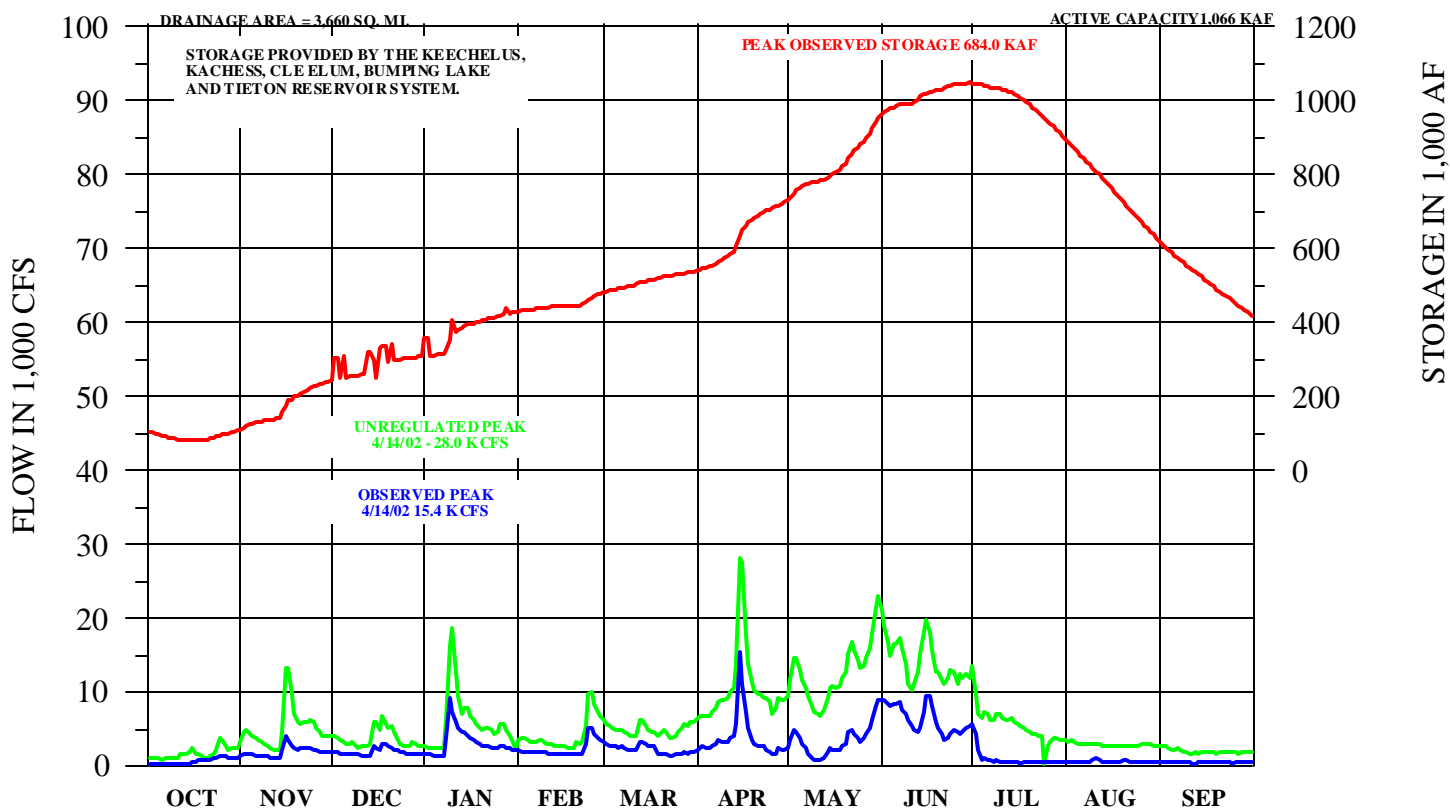


Chart 32

STORAGE AND STREAMFLOW HYDROGRAPHS 2001 - 2002
YAKIMA RIVER AT PARKER, WASHINGTON

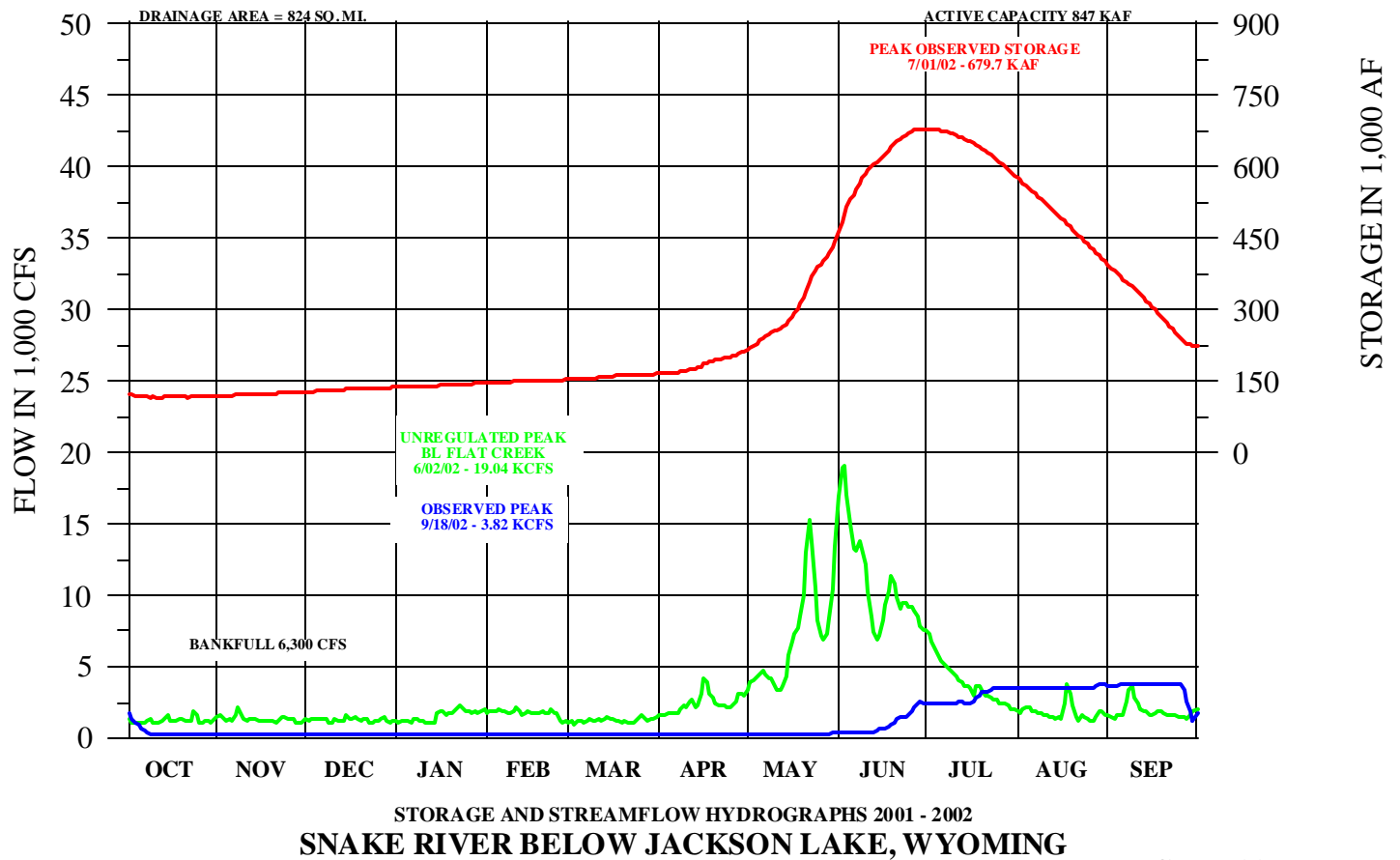


Chart 33

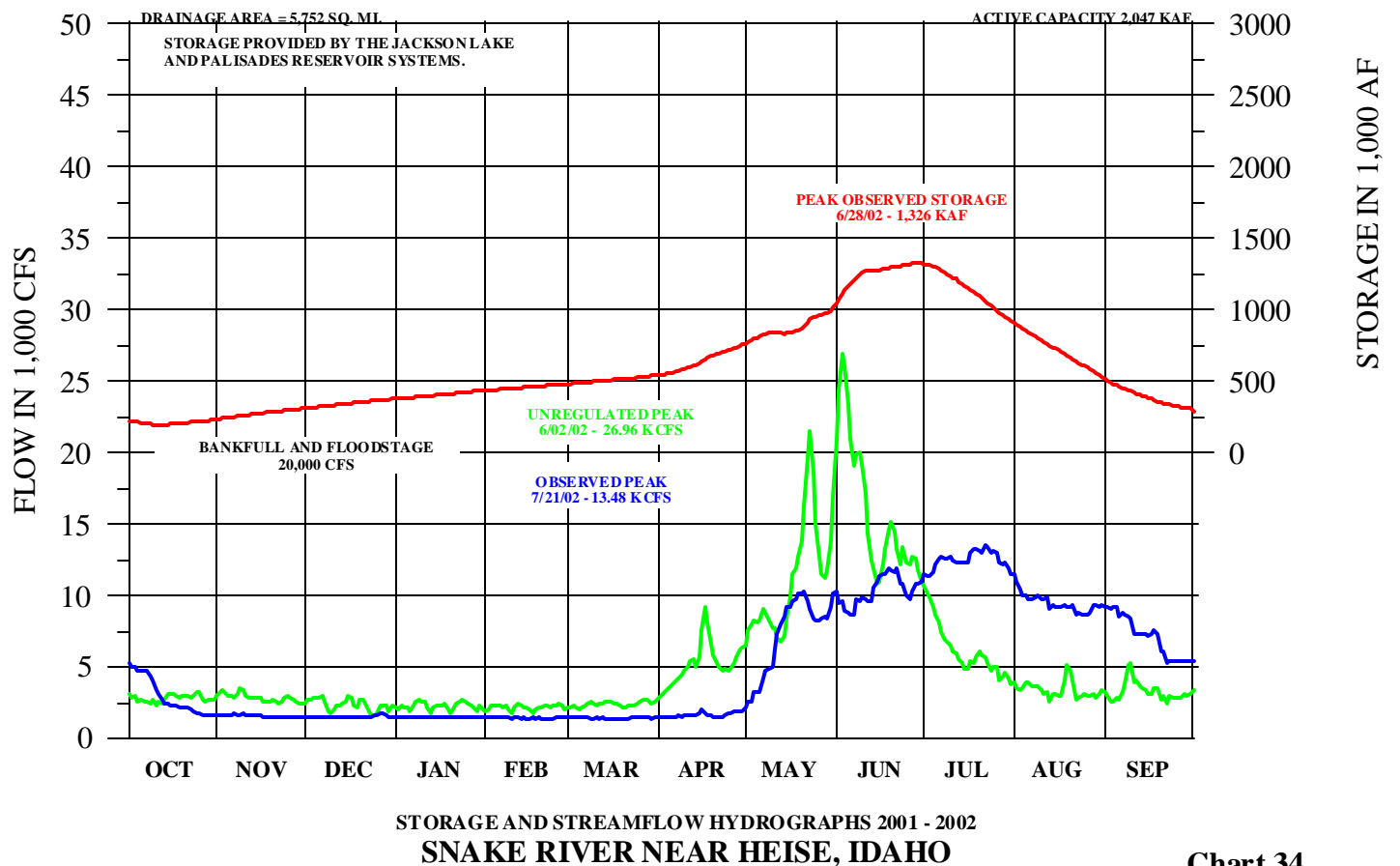
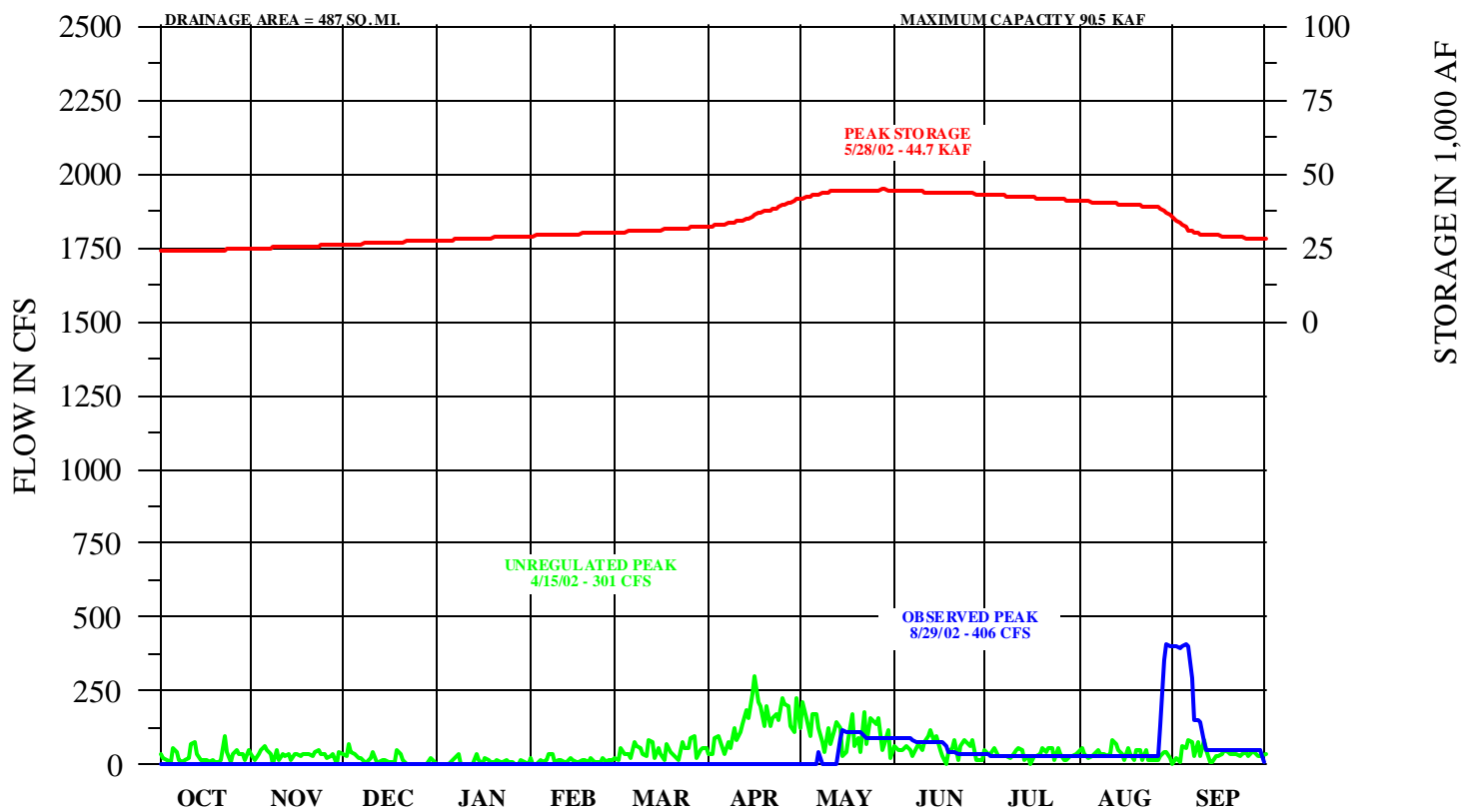
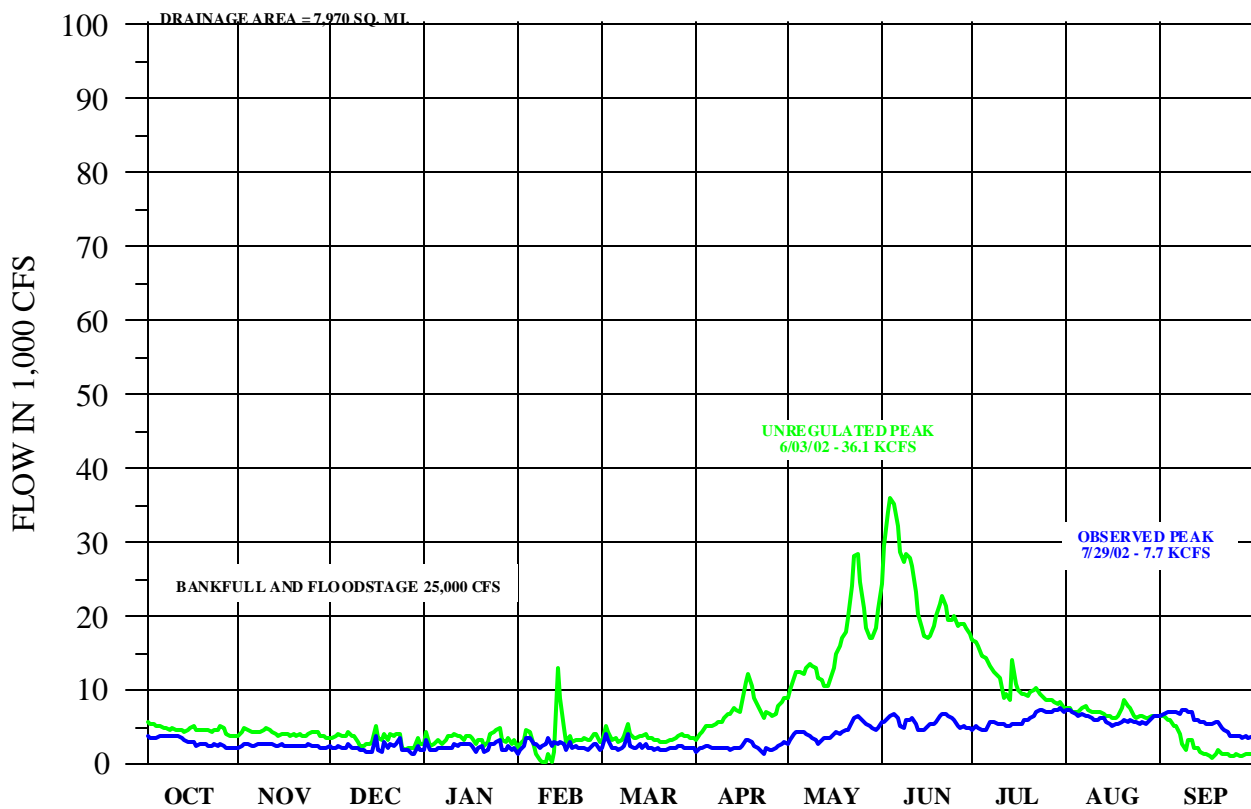


Chart 34



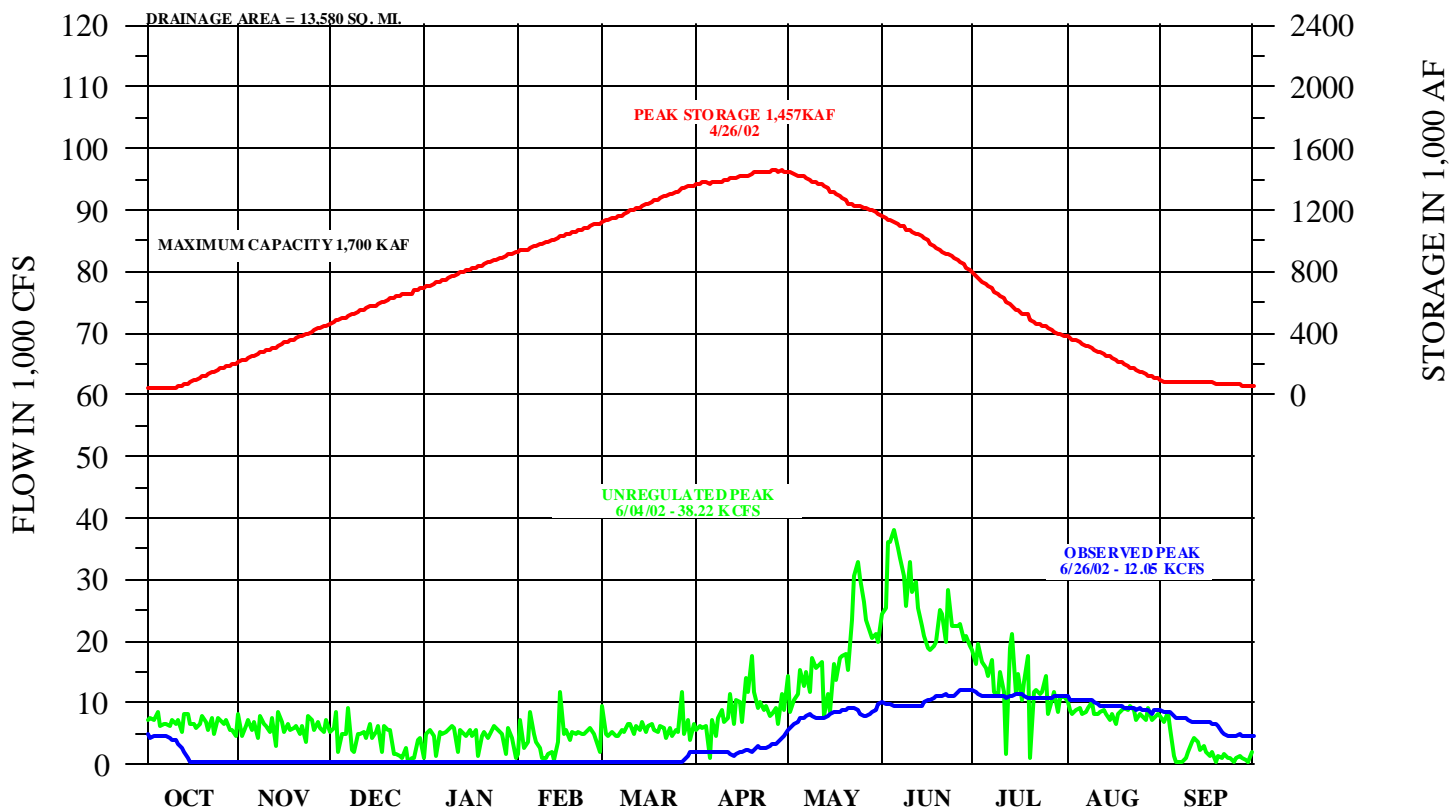
STORAGE AND STREAMFLOW HYDROGRAPHS 2001 - 2002
WILLOW CREEK AT RIRIE, IDAHO

Chart 35



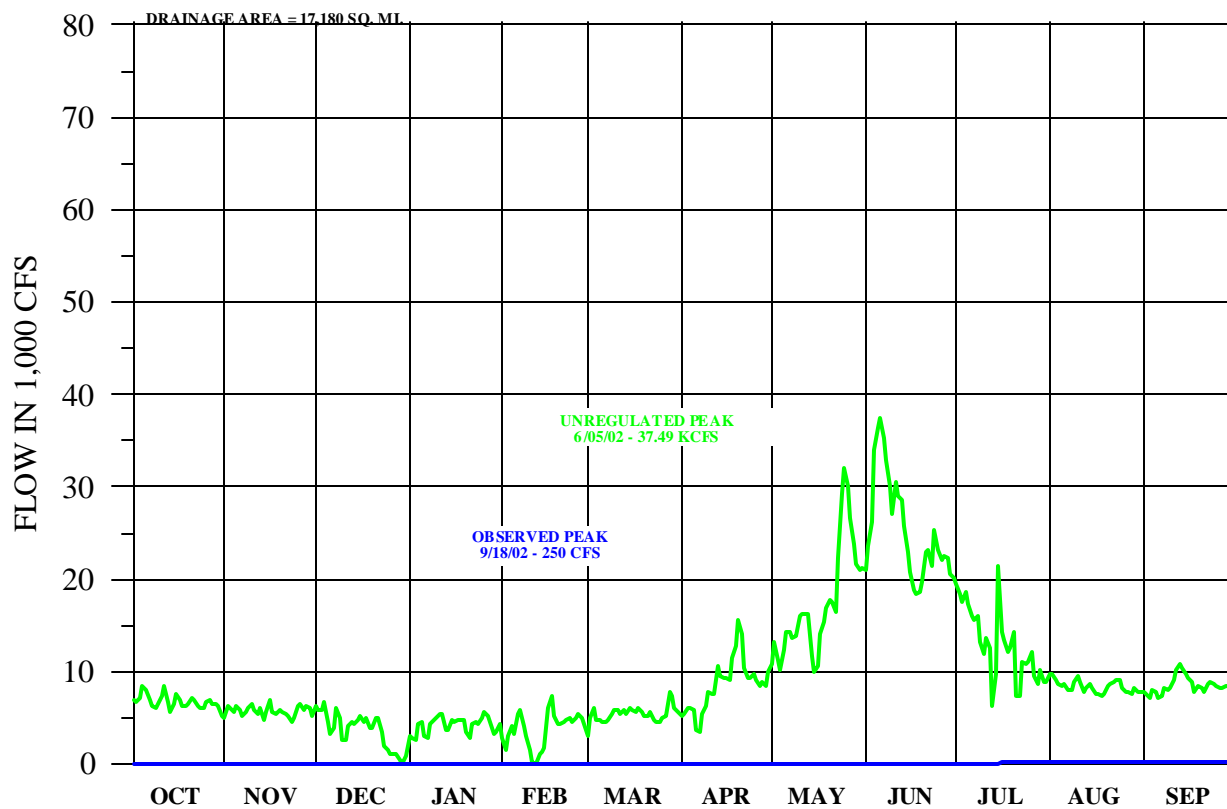
STORAGE AND STREAMFLOW HYDROGRAPHS 2001 - 2002
SNAKE RIVER NEAR SHELLEY, IDAHO

Chart 36



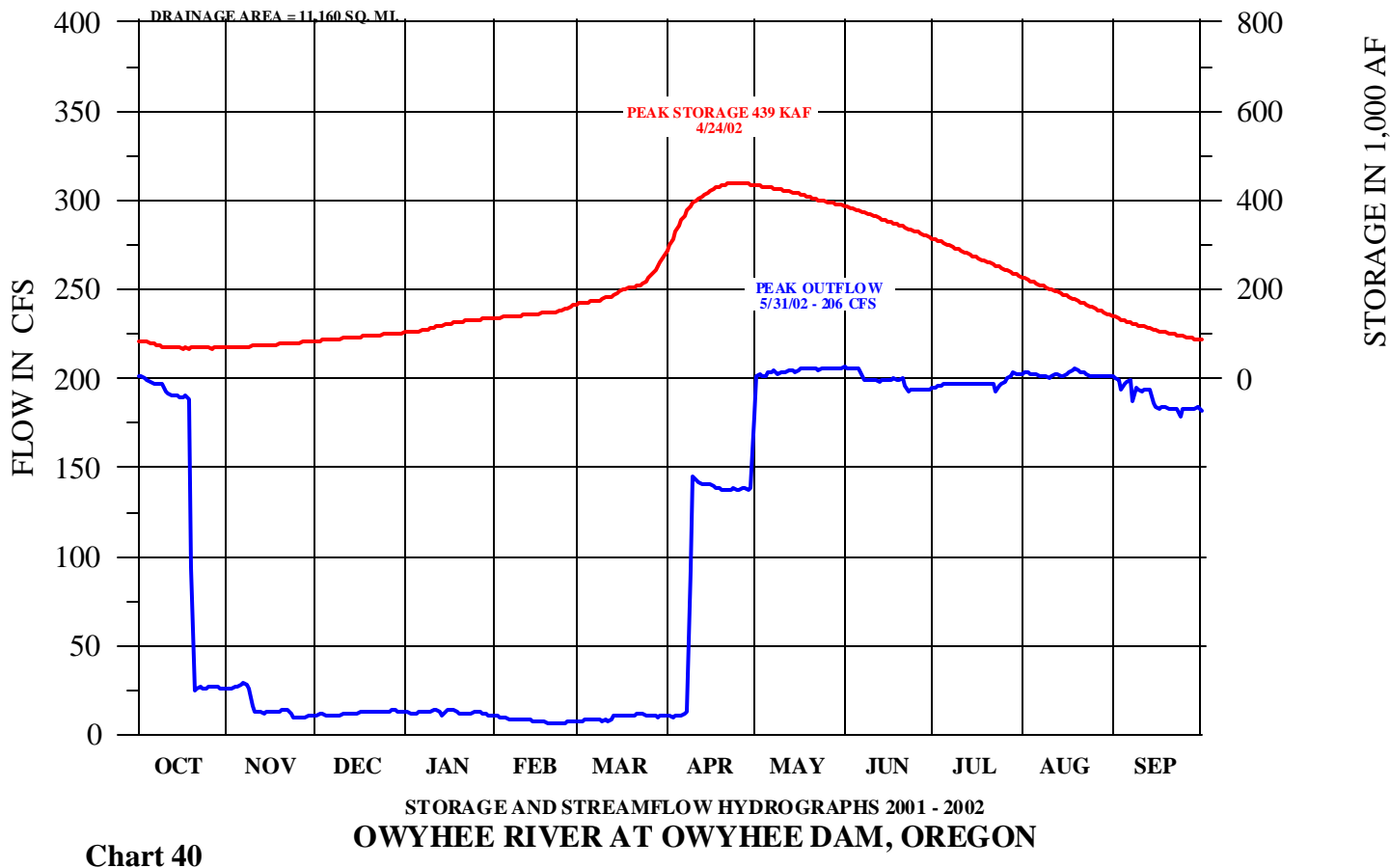
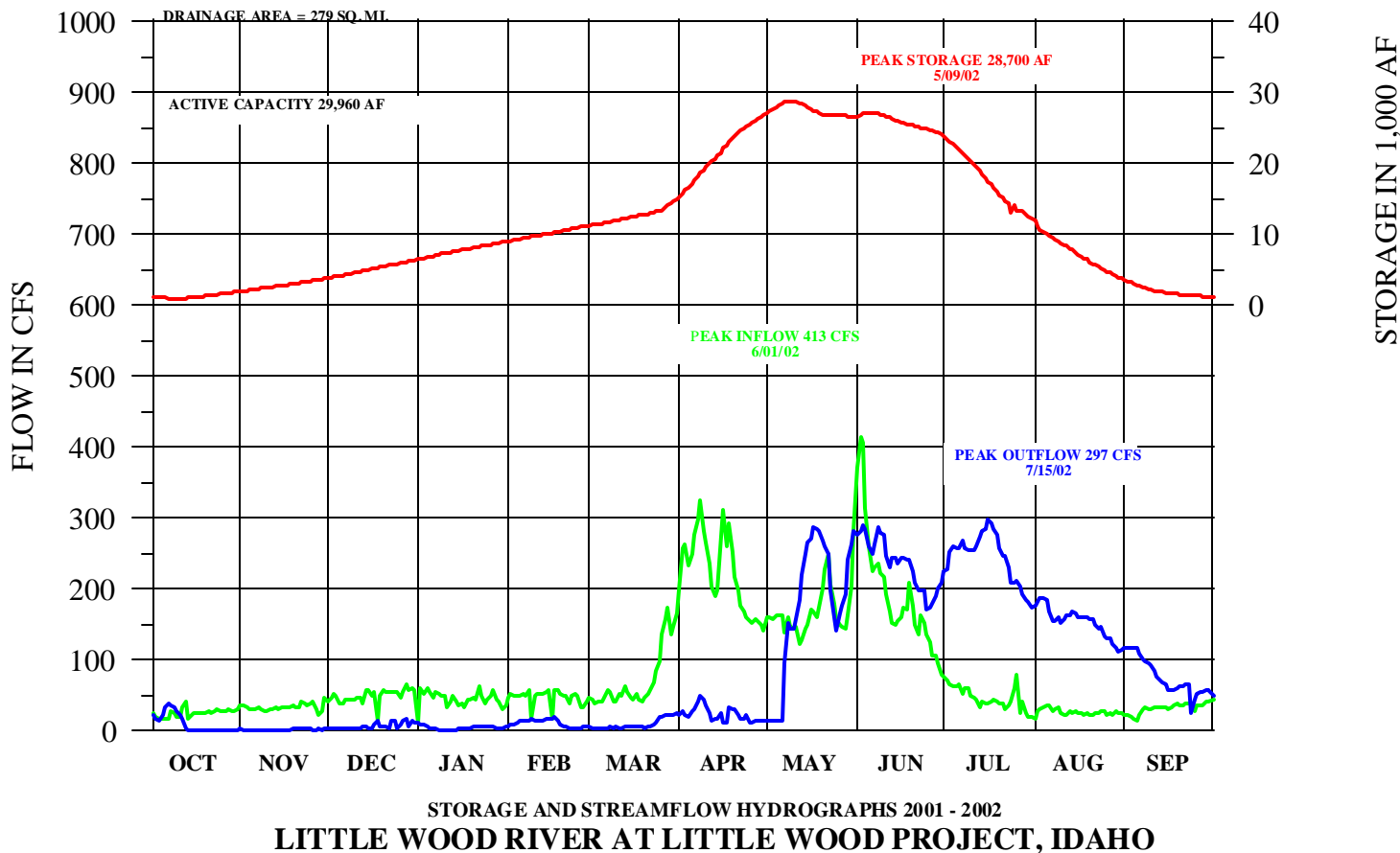
STORAGE AND STREAMFLOW HYDROGRAPHS 2001 - 2002
Snake River at American Falls, Idaho

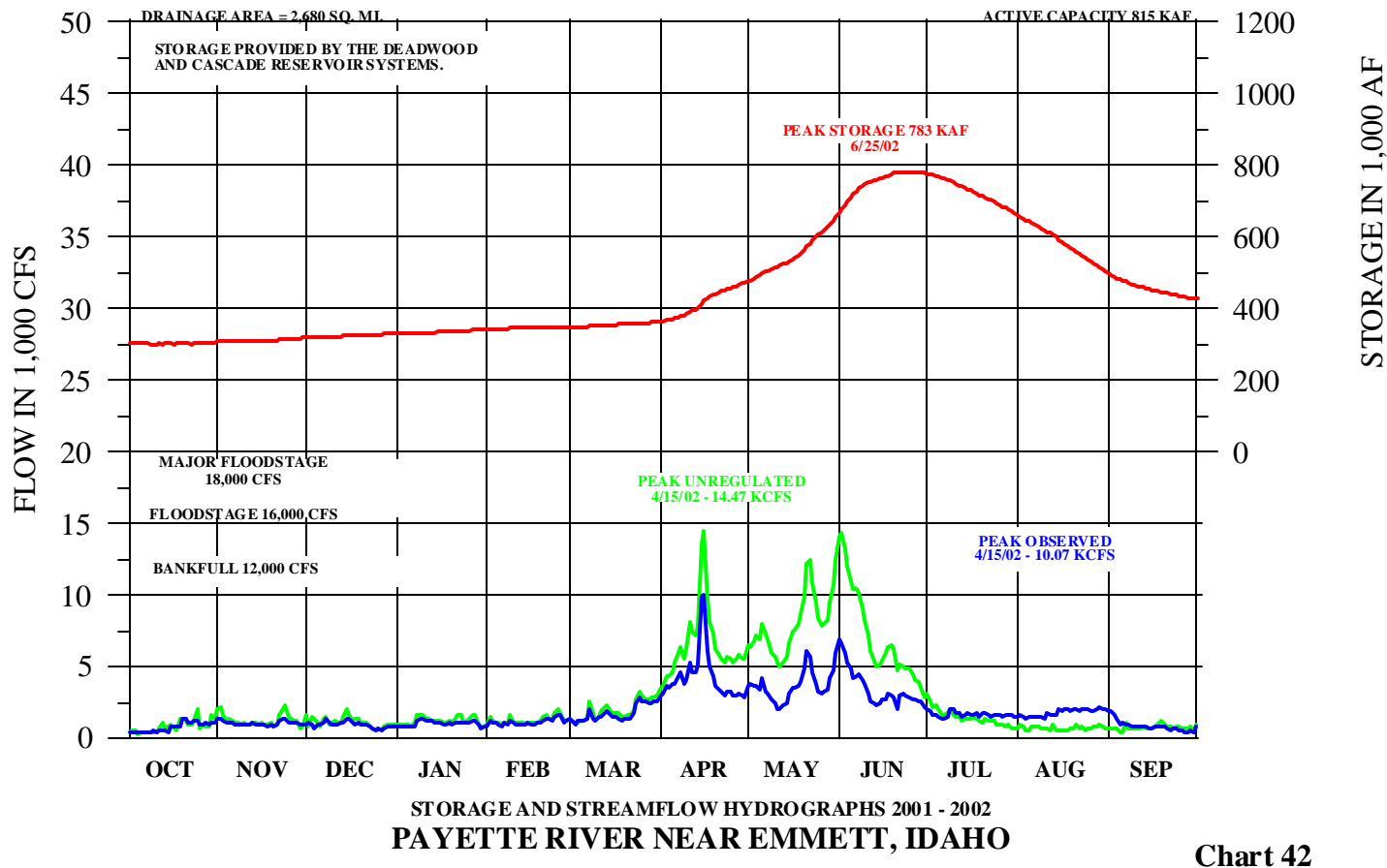
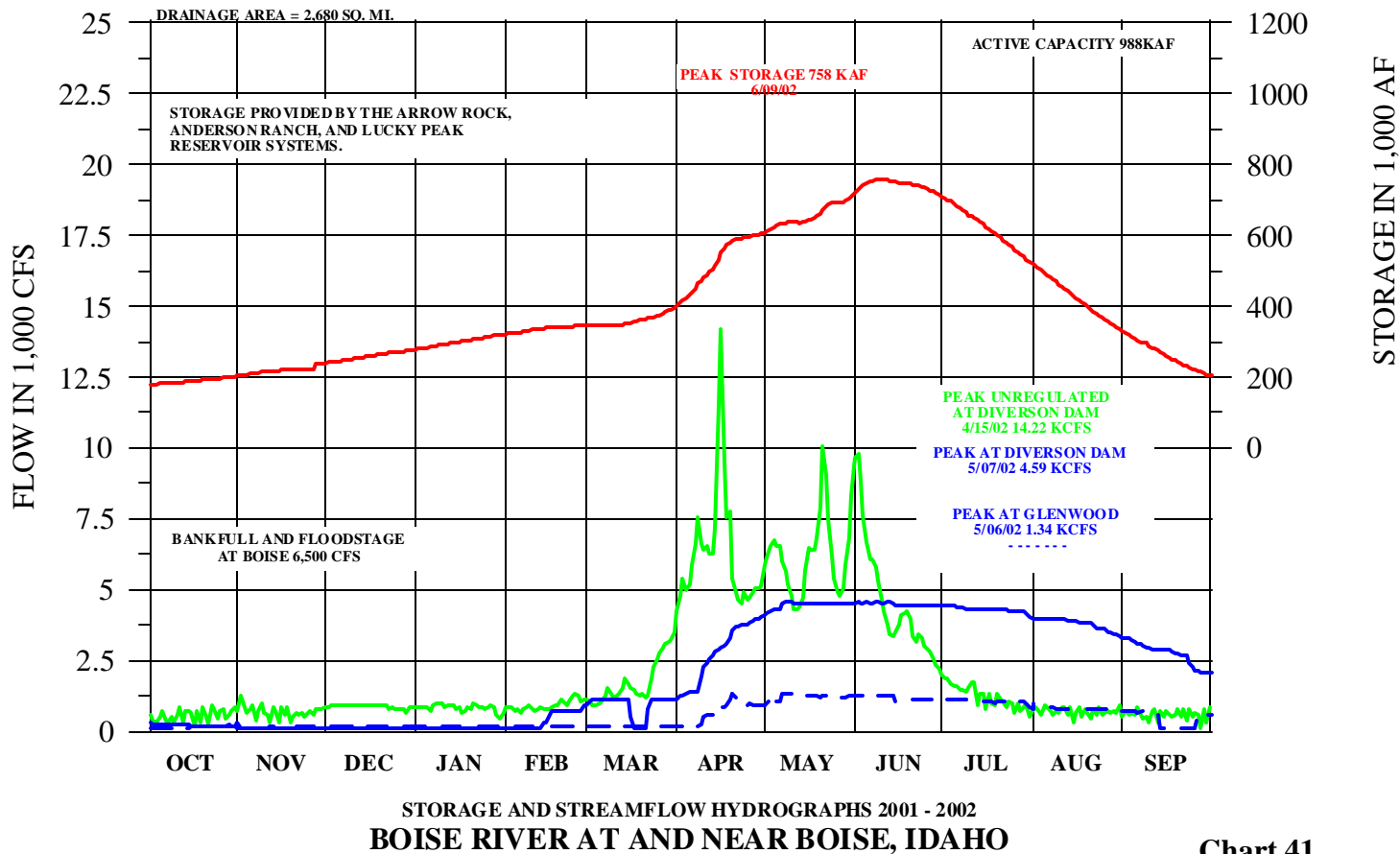
Chart 37



STORAGE AND STREAMFLOW HYDROGRAPHS 2001 - 2002
Snake River at Milner, Idaho

Chart 38





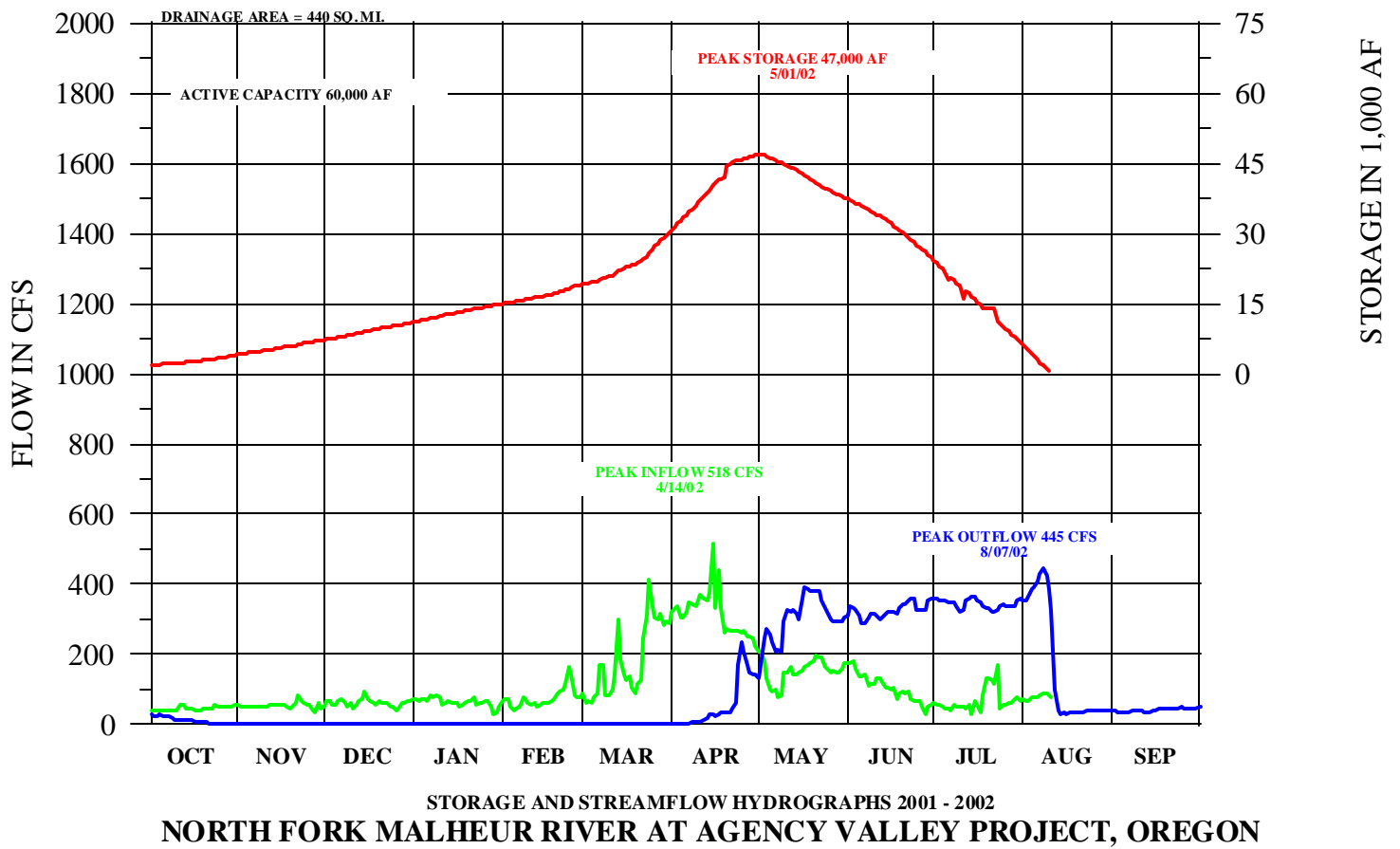


Chart 43

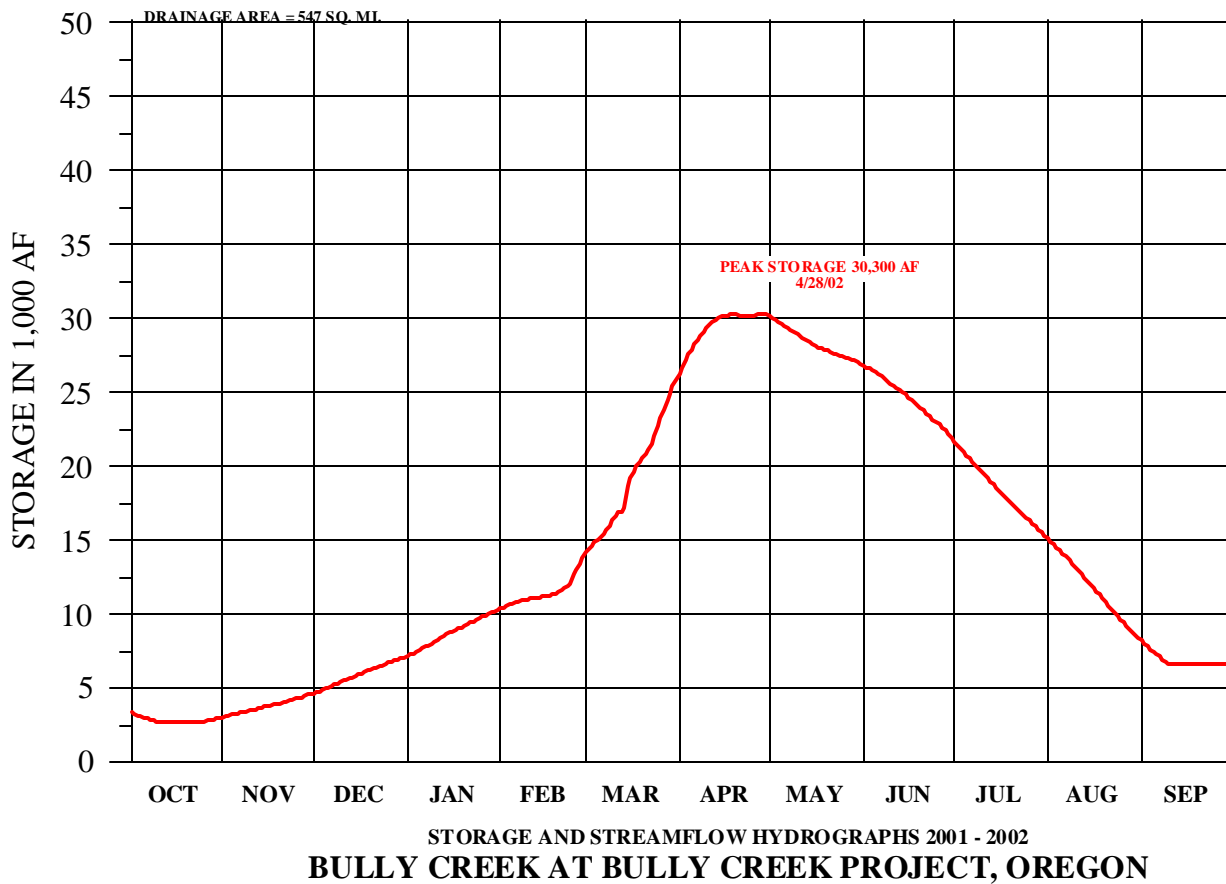


Chart 44

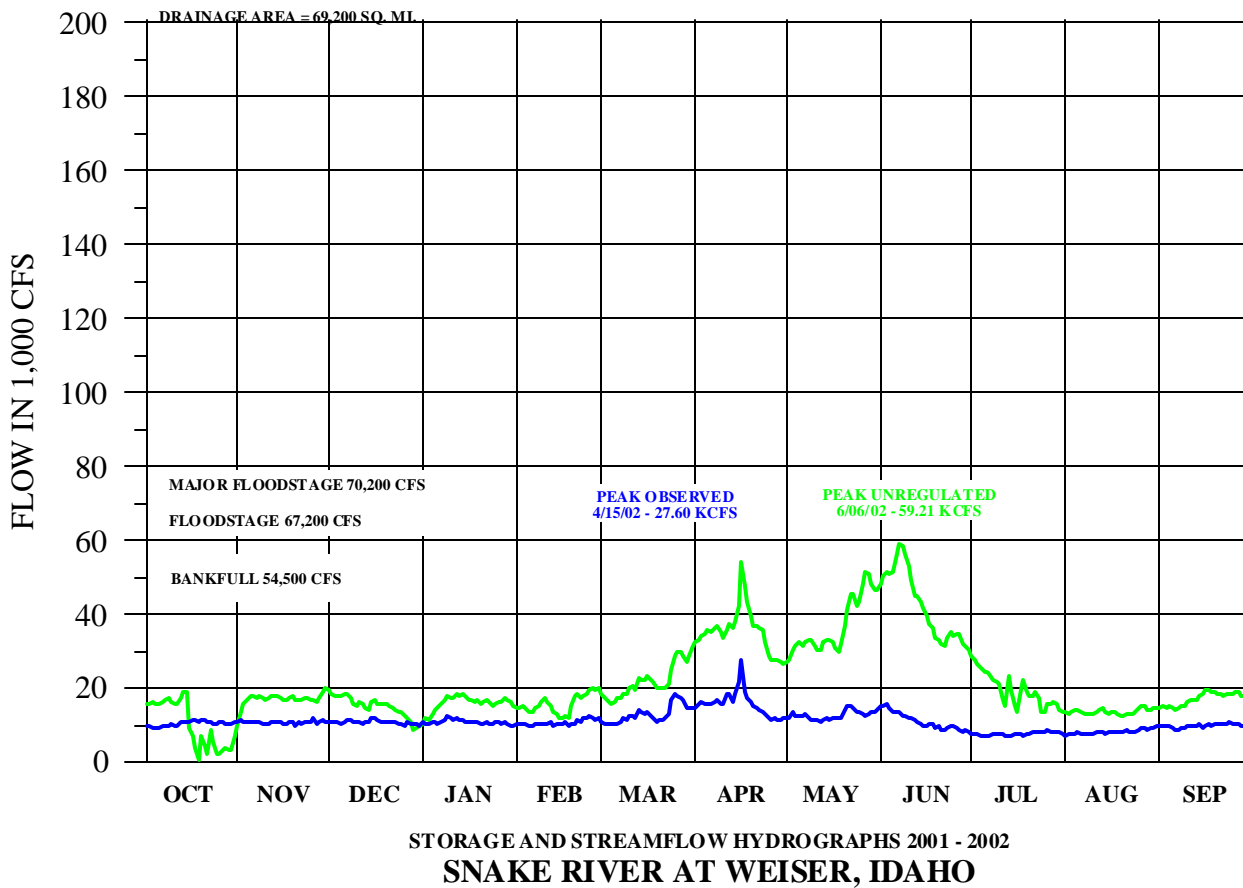
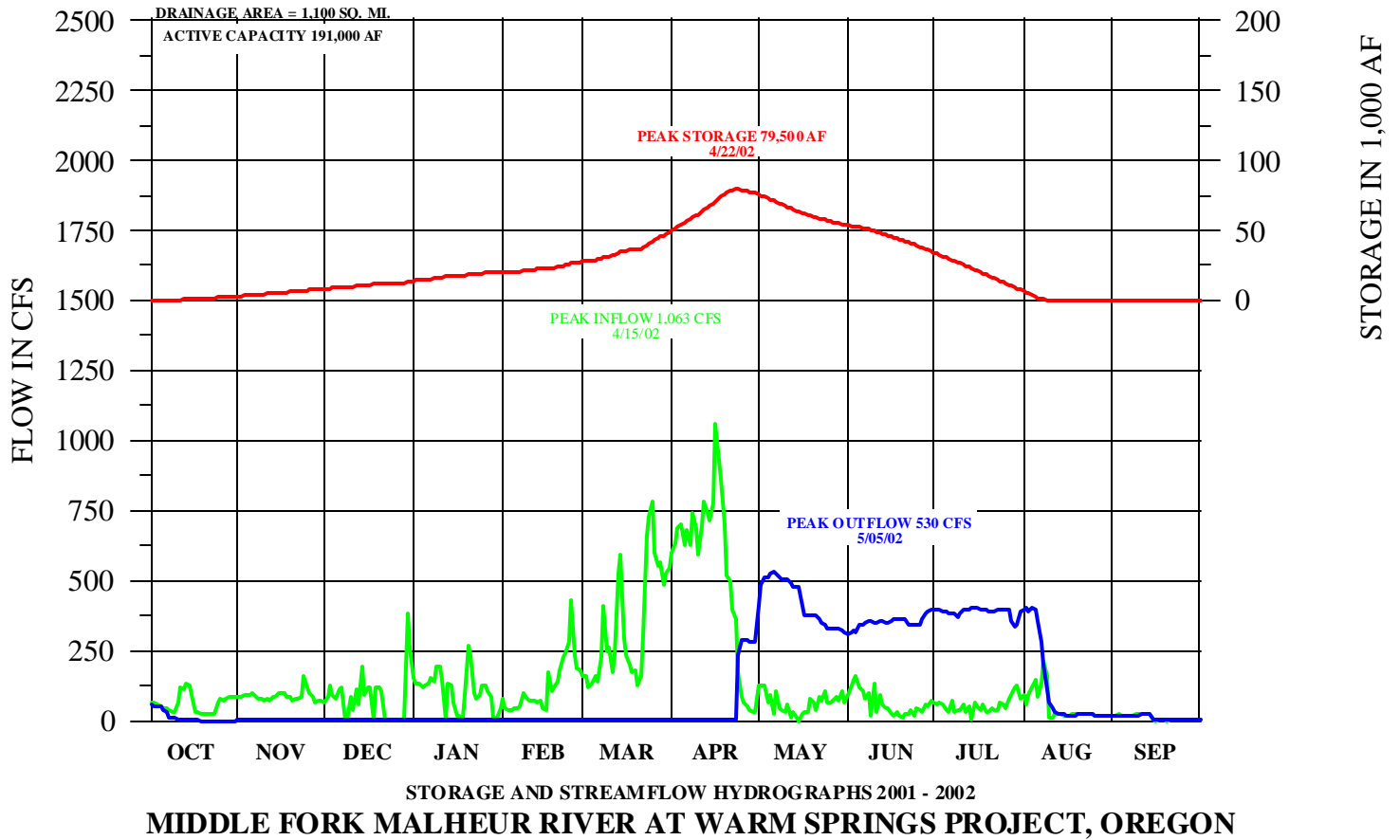
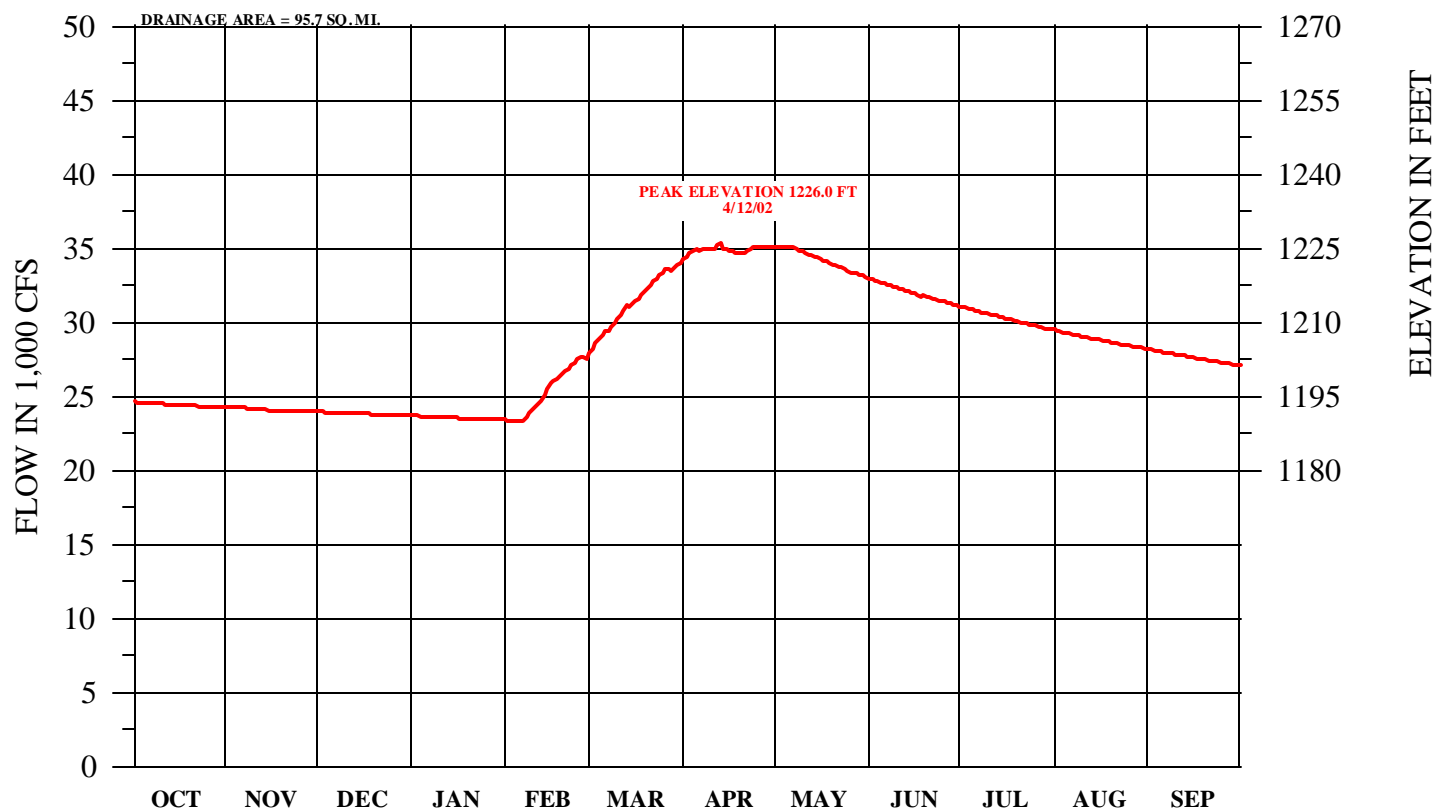
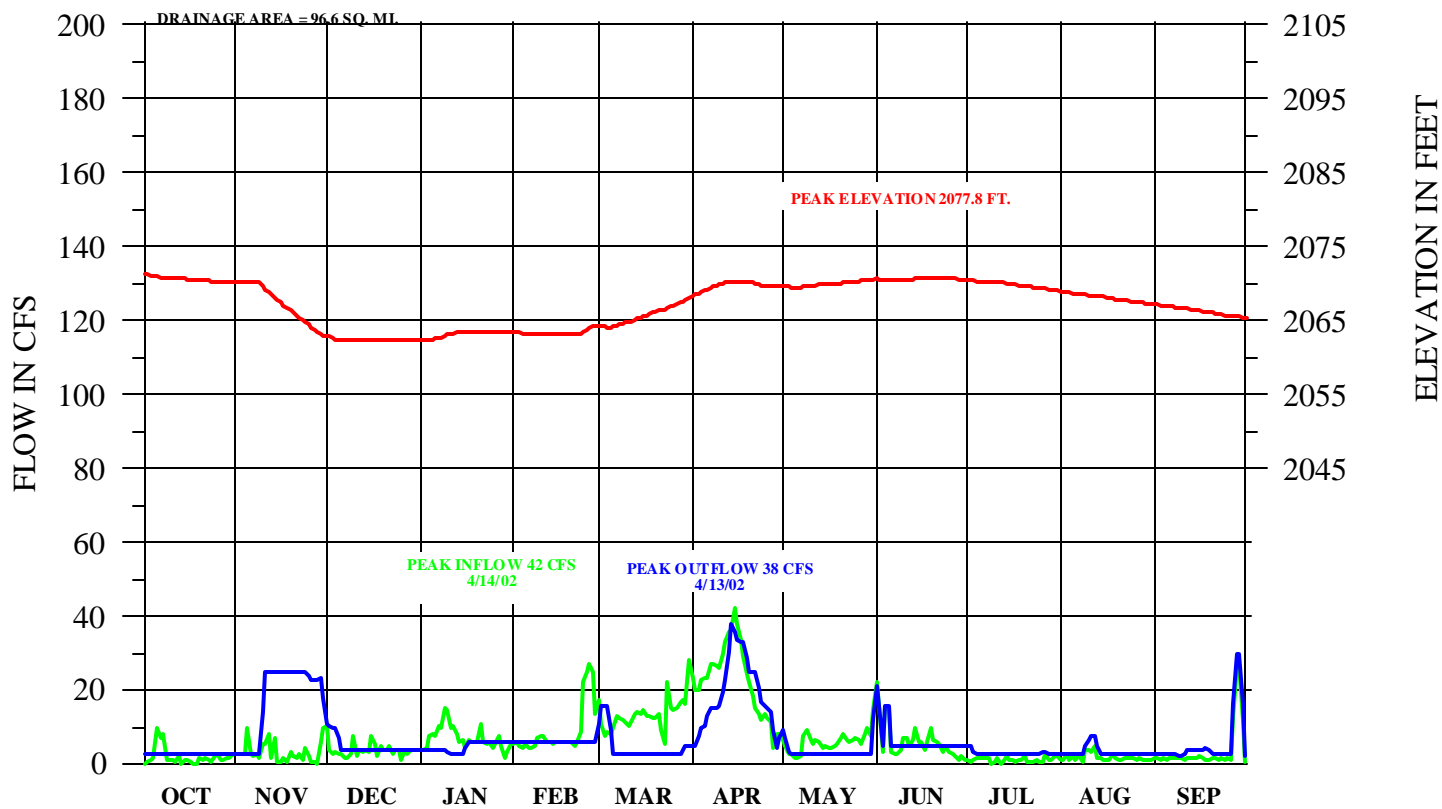


Chart 46



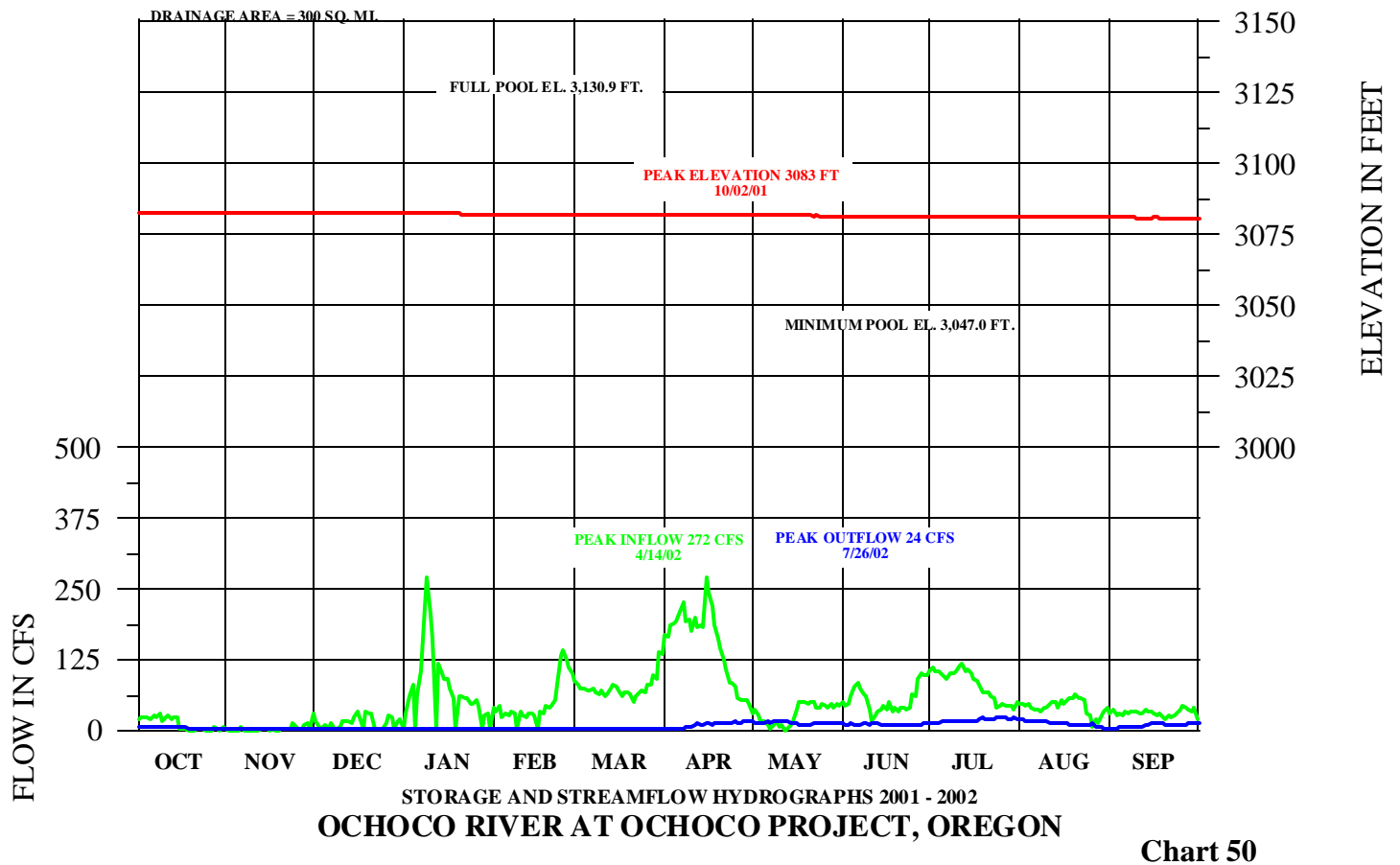
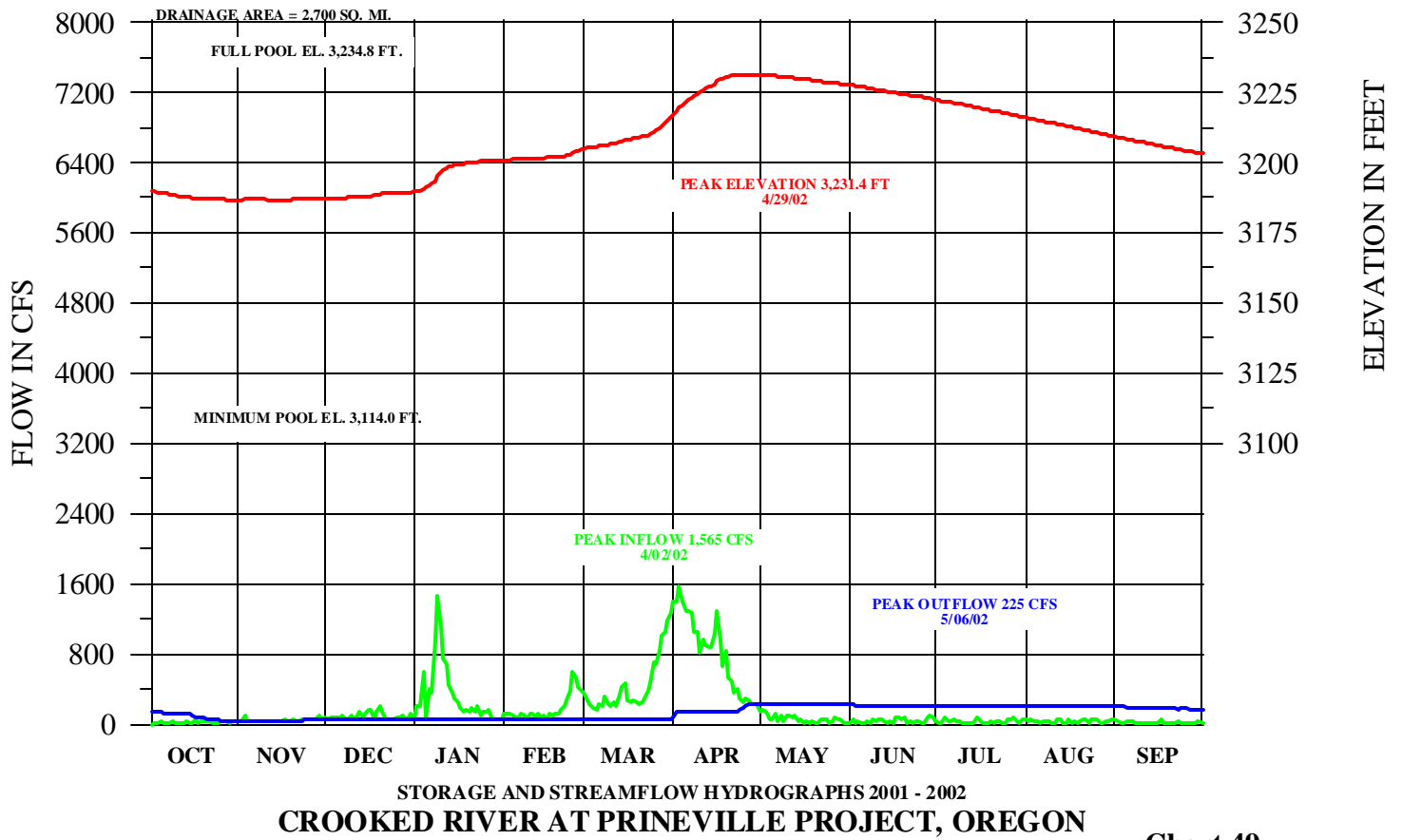
STORAGE AND STREAMFLOW HYDROGRAPHS 2001 - 2002
MILL CREEK AT MILL CREEK PROJECT, WASHINGTON

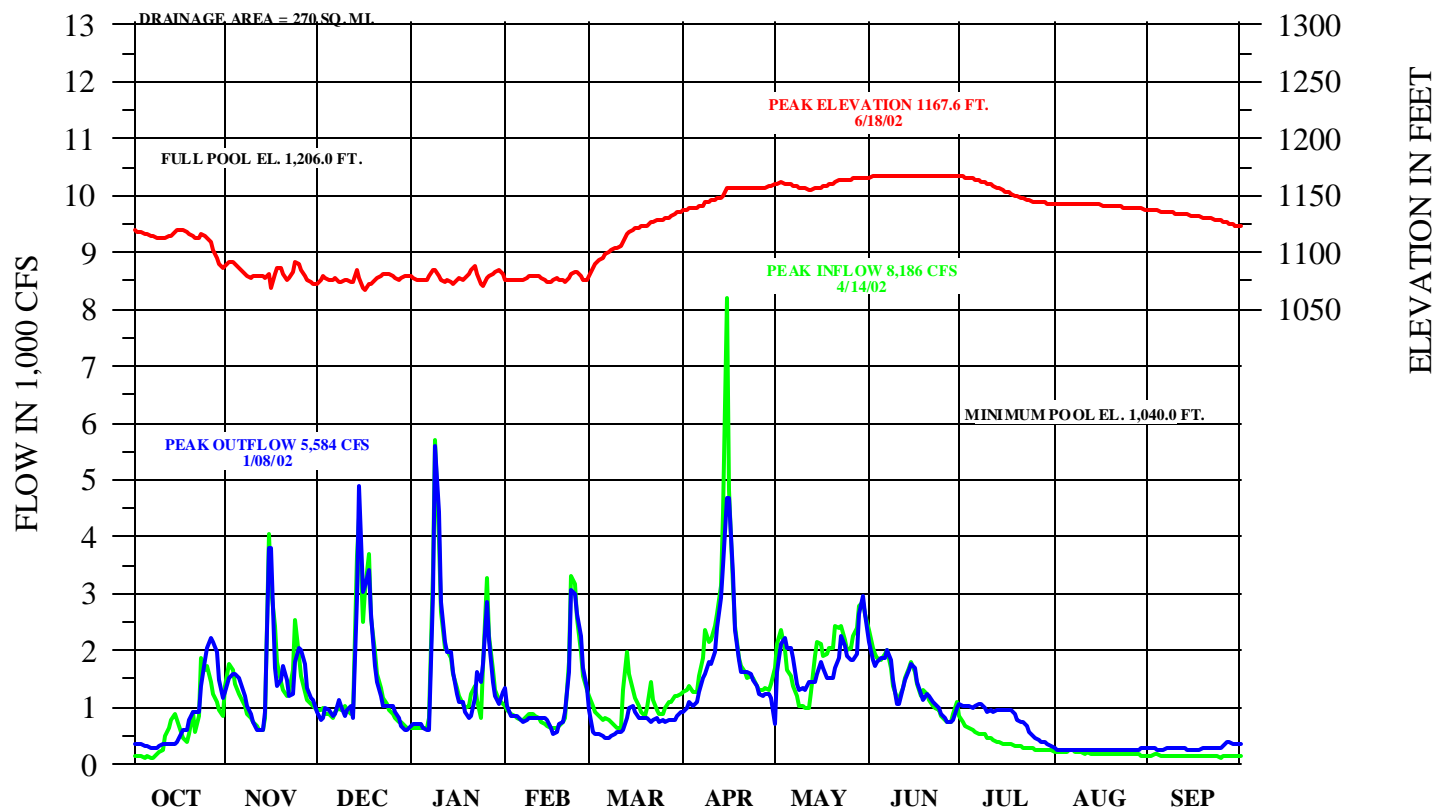
Chart 47



STORAGE AND STREAMFLOW HYDROGRAPHS 2001 - 2002
WILLOW CREEK AT WILLOW CREEK PROJECT, OREGON

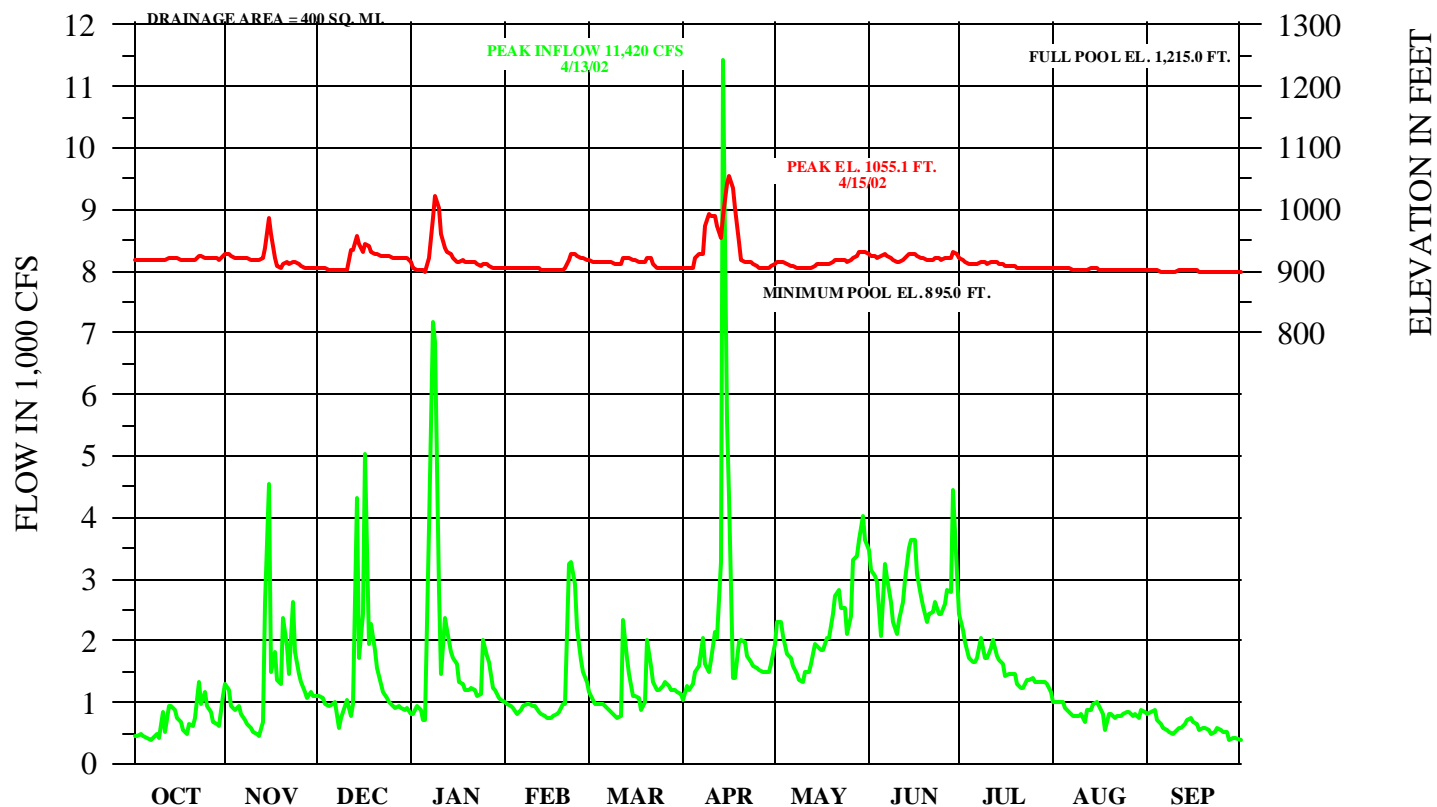
Chart 48





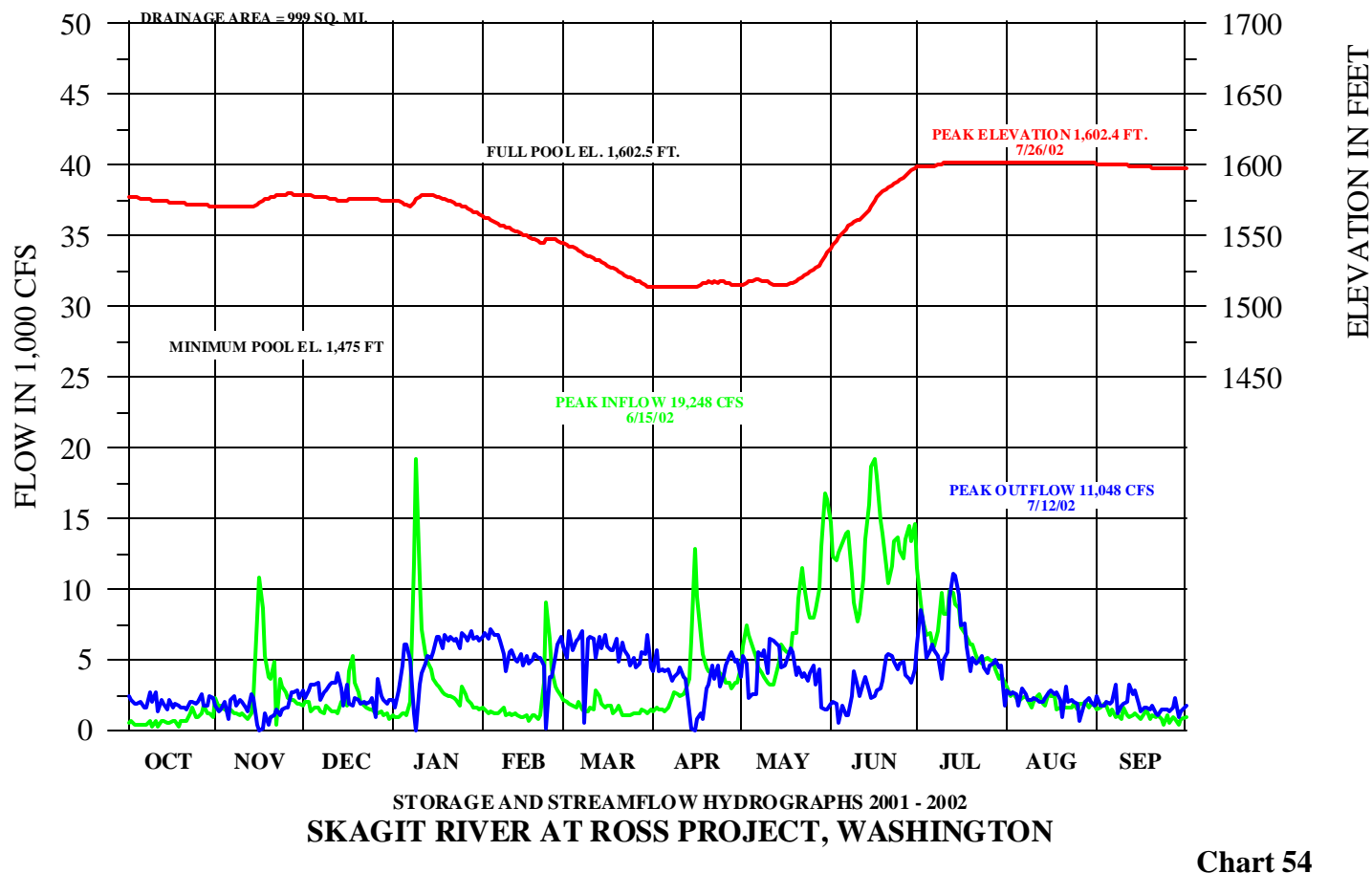
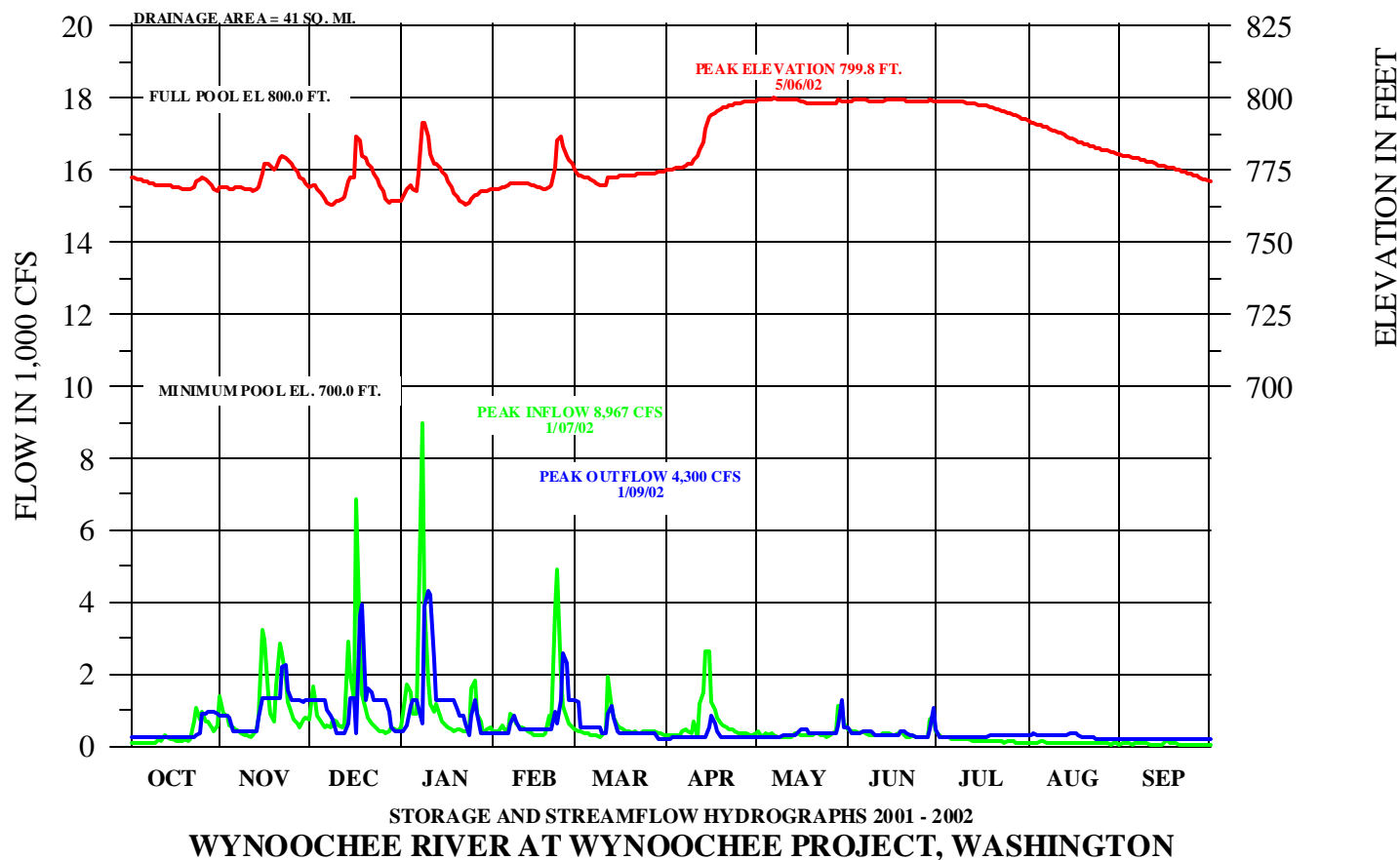
STORAGE AND STREAMFLOW HYDROGRAPHS 2001 - 2002
GREEN RIVER AT HOWARD A. HANSON PROJECT, WASHINGTON

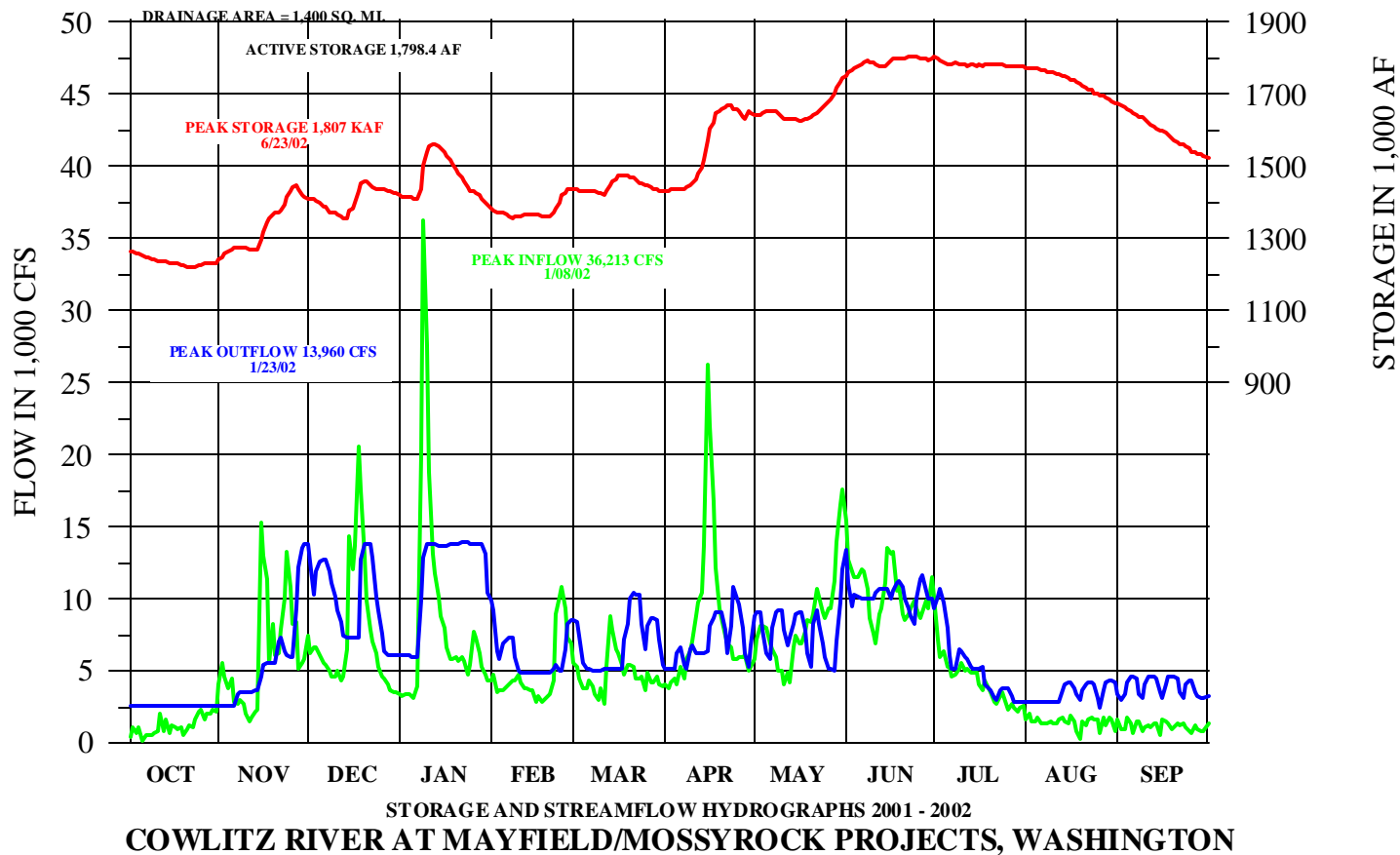
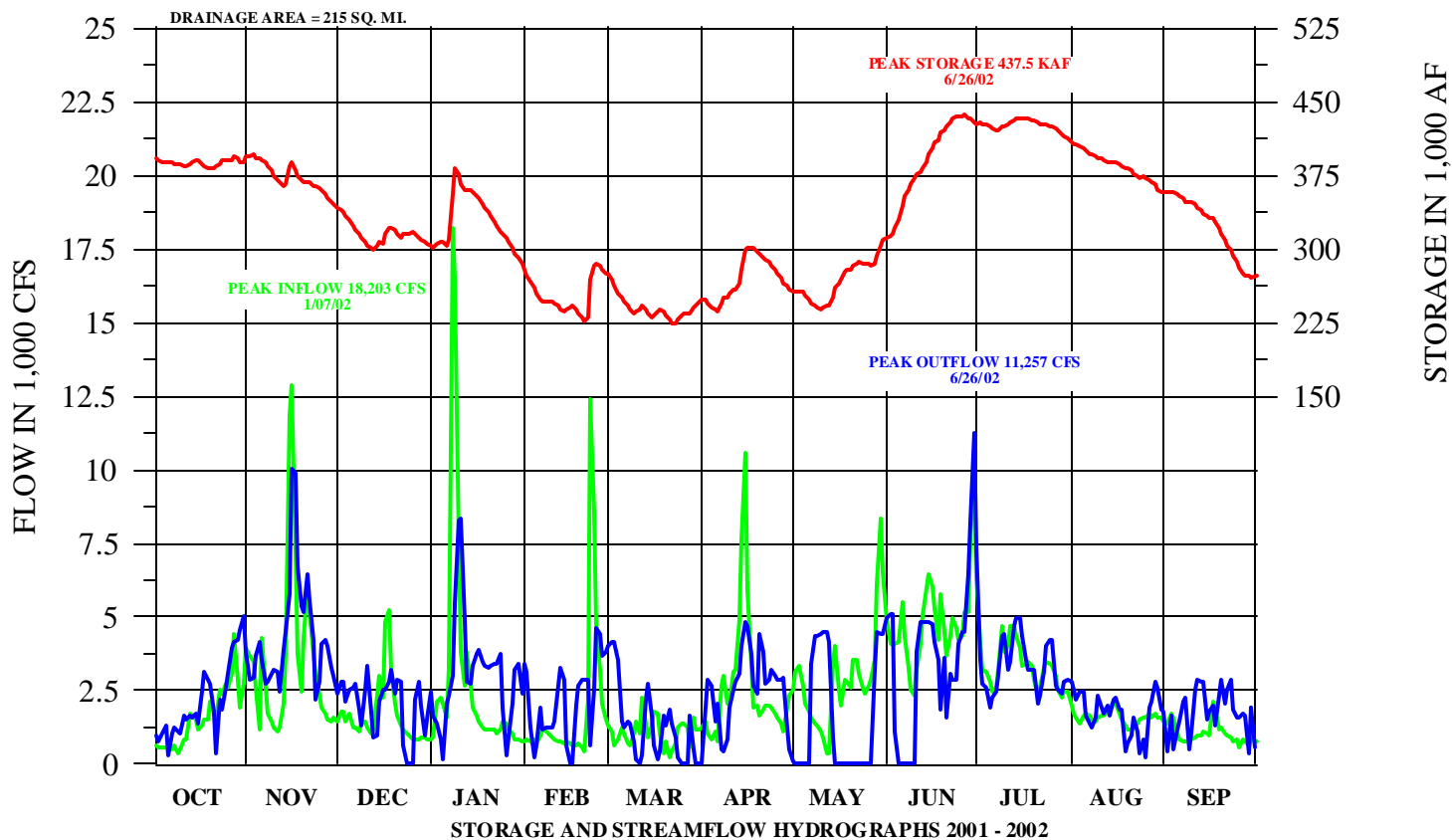
Chart 51

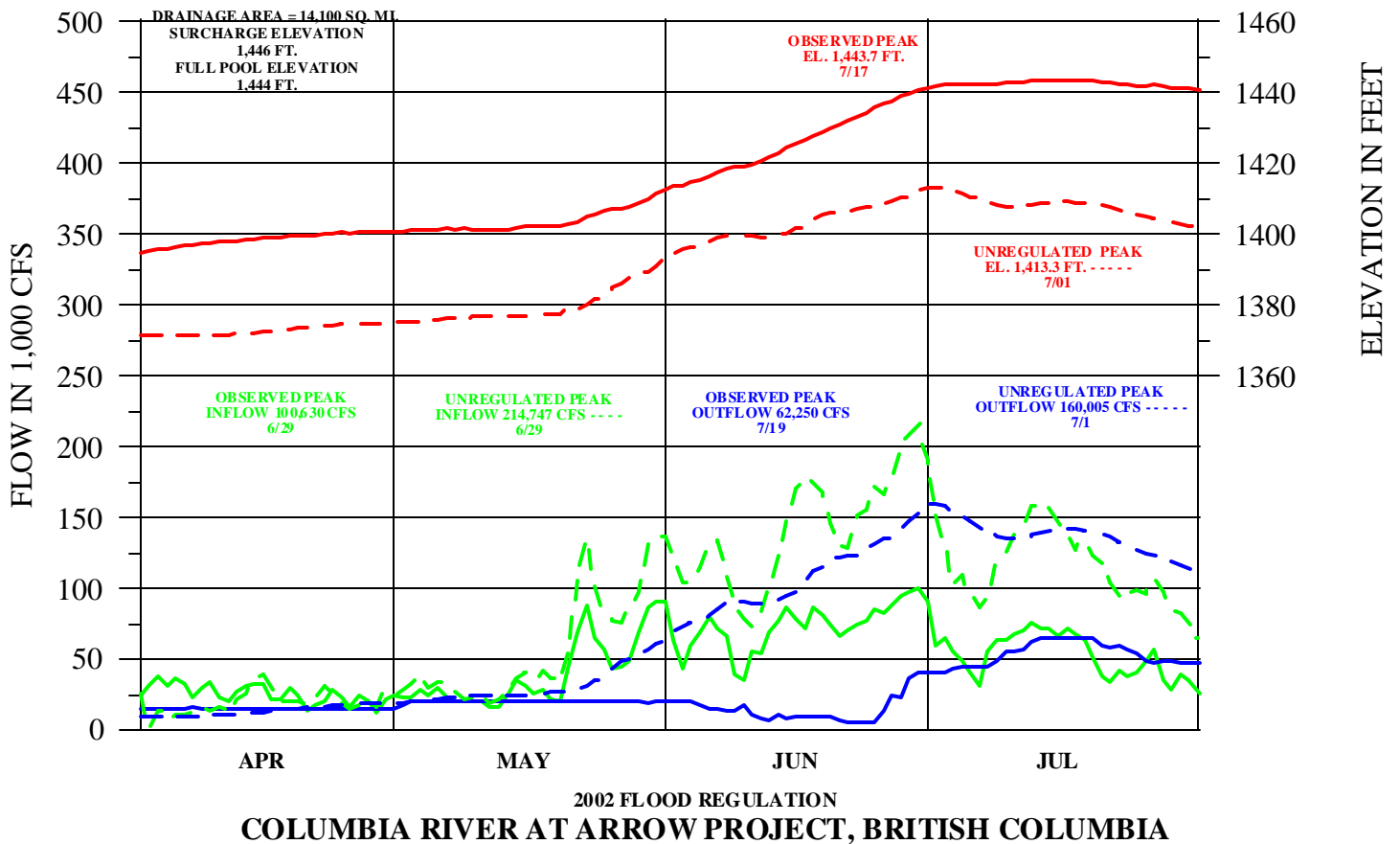
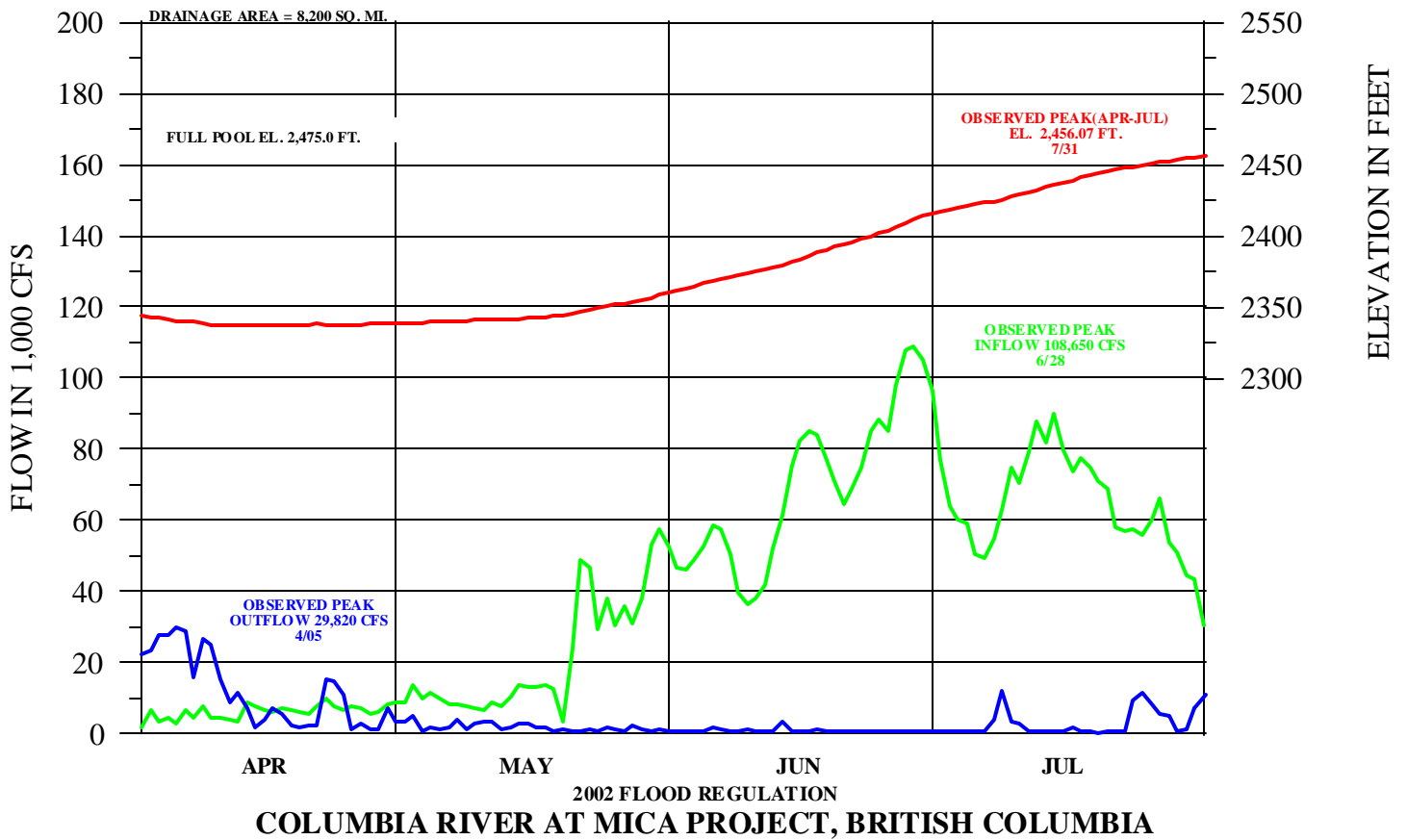


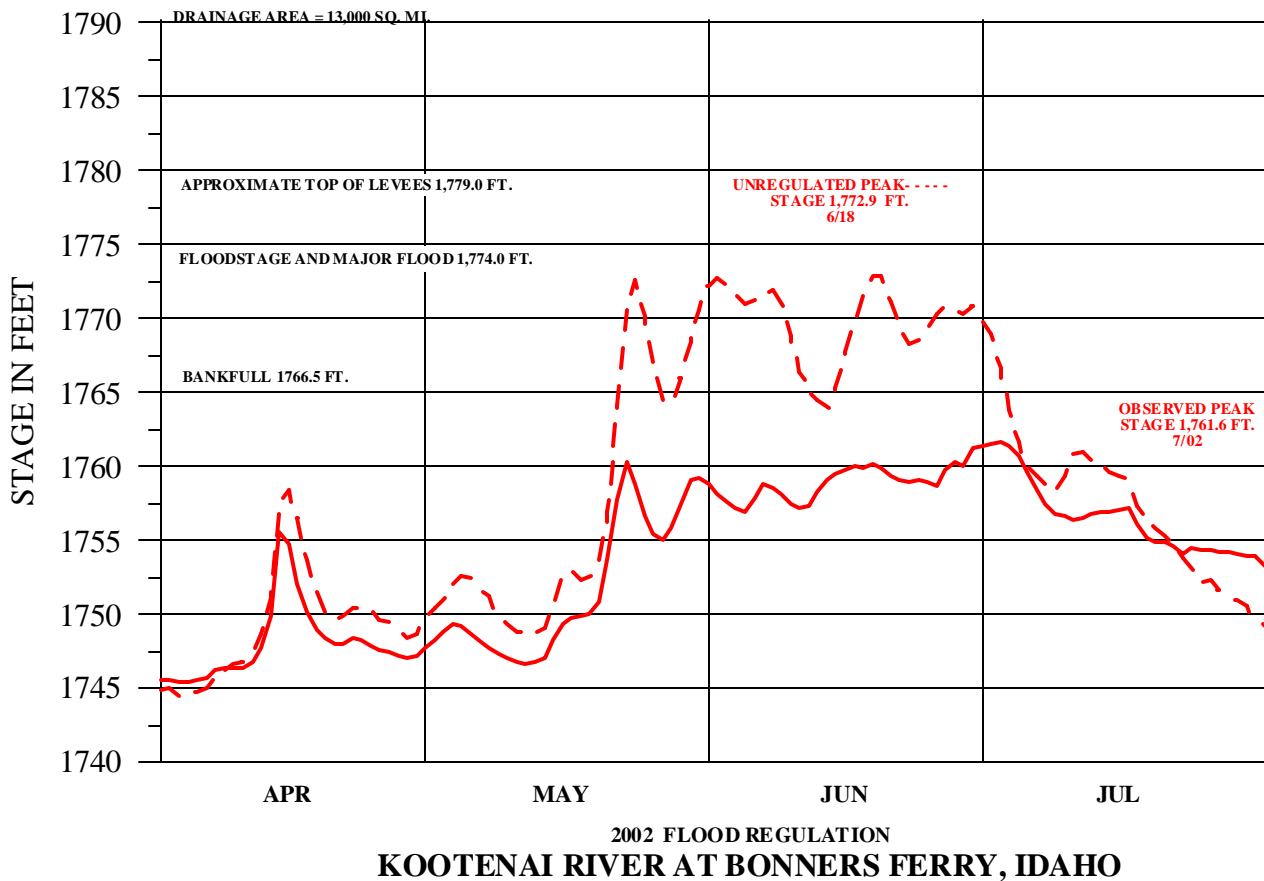
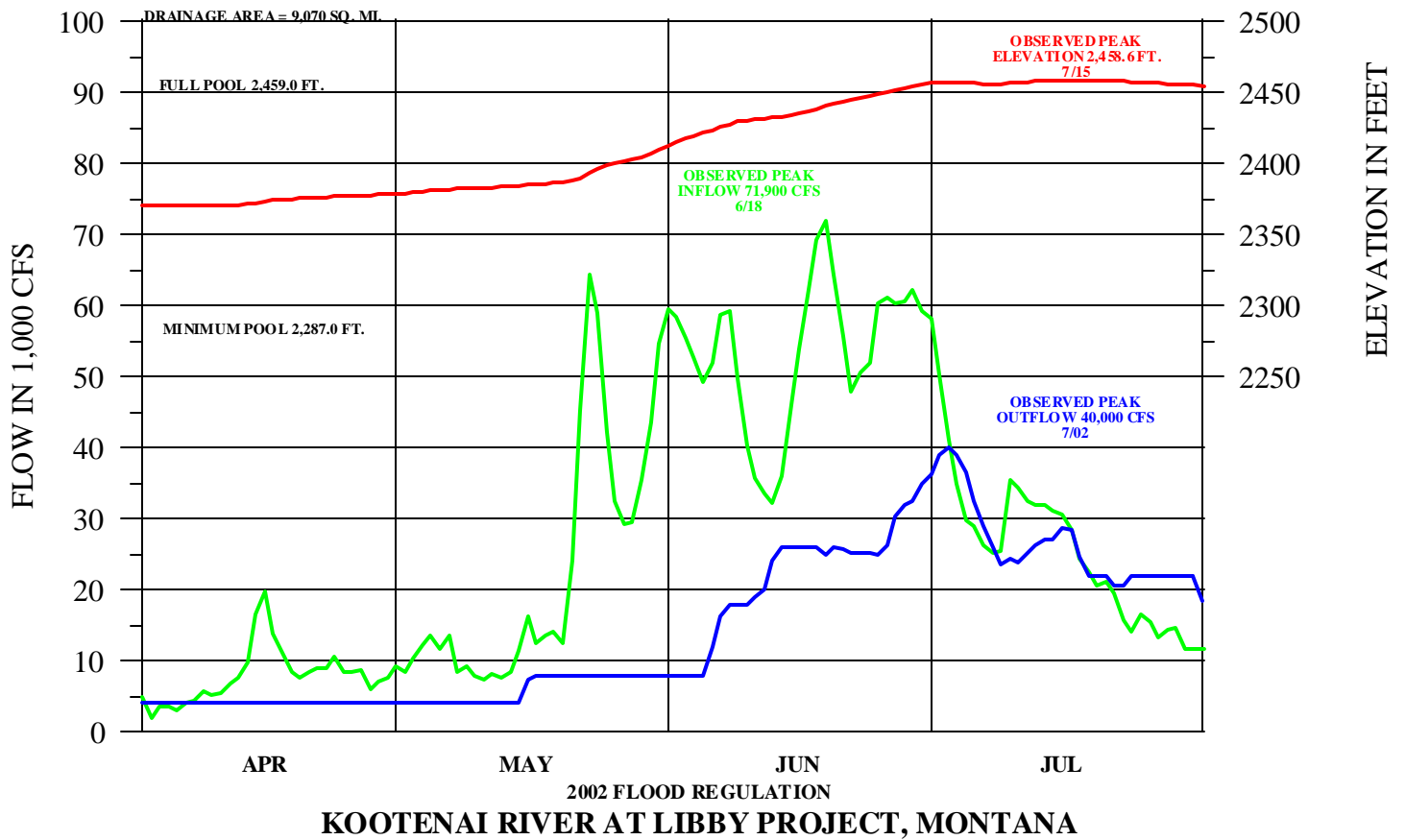
STORAGE AND STREAMFLOW HYDROGRAPHS 2001 - 2002
WHITE RIVER AT MUD MOUNTAIN PROJECT, WASHINGTON

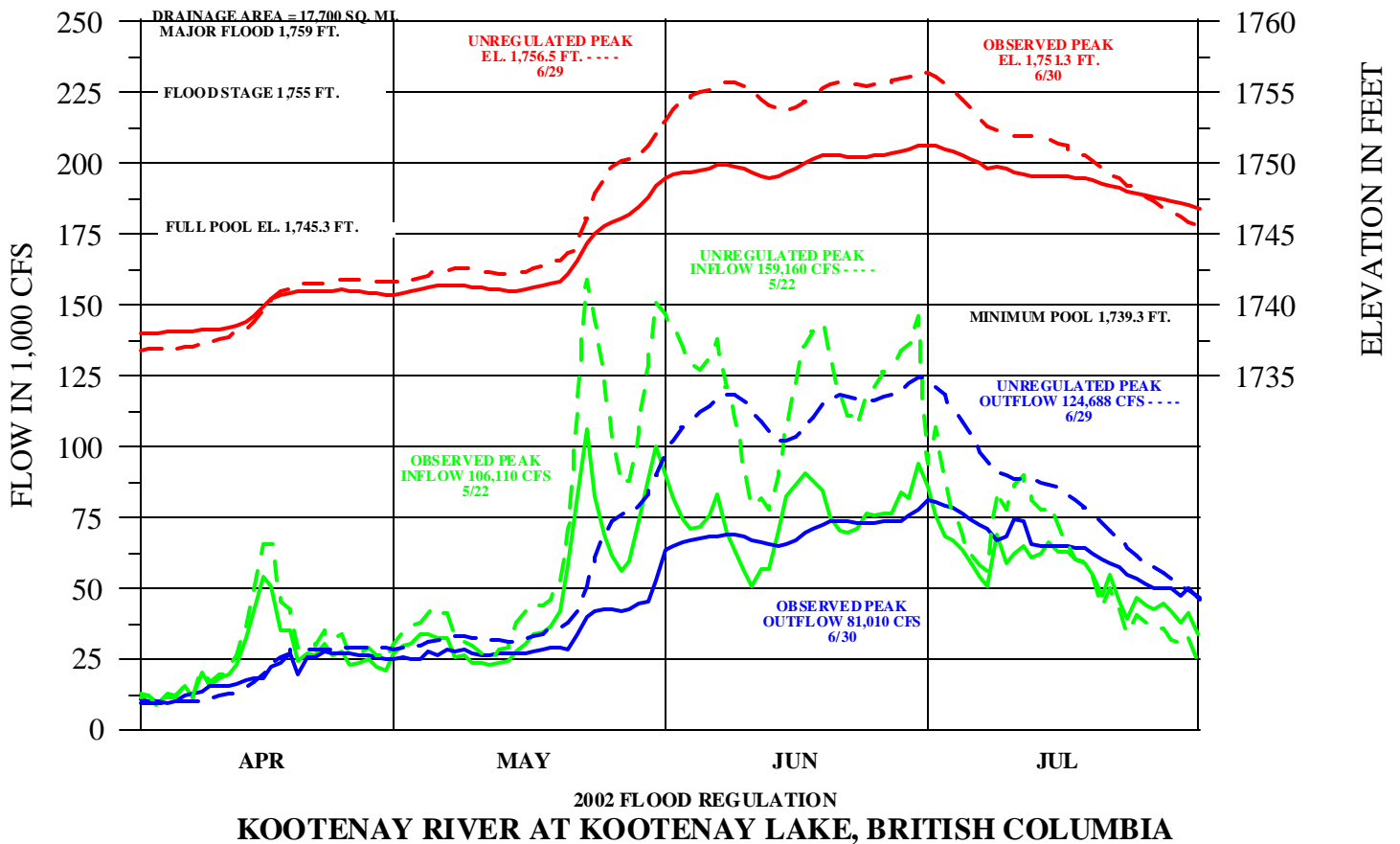
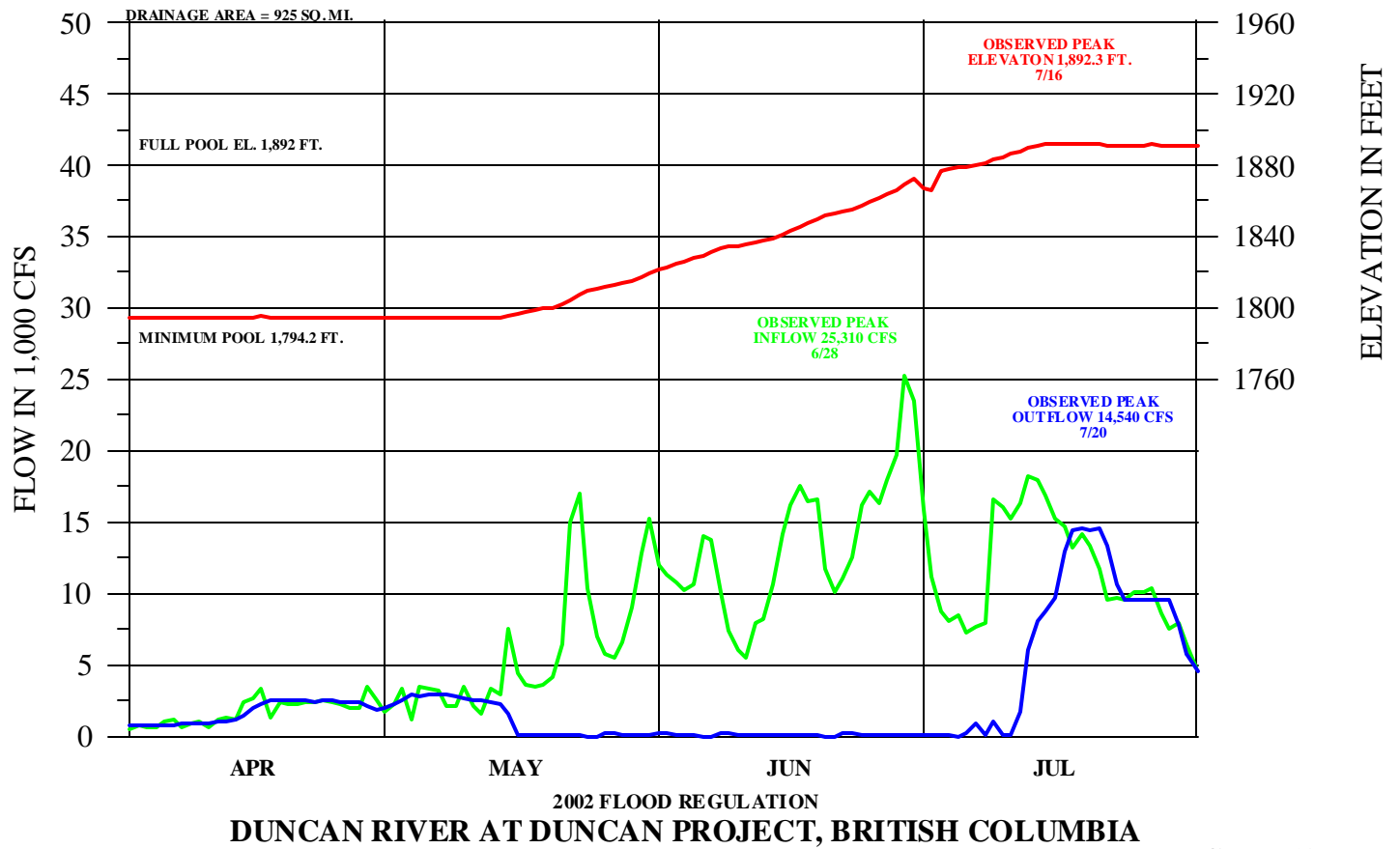
Chart 52

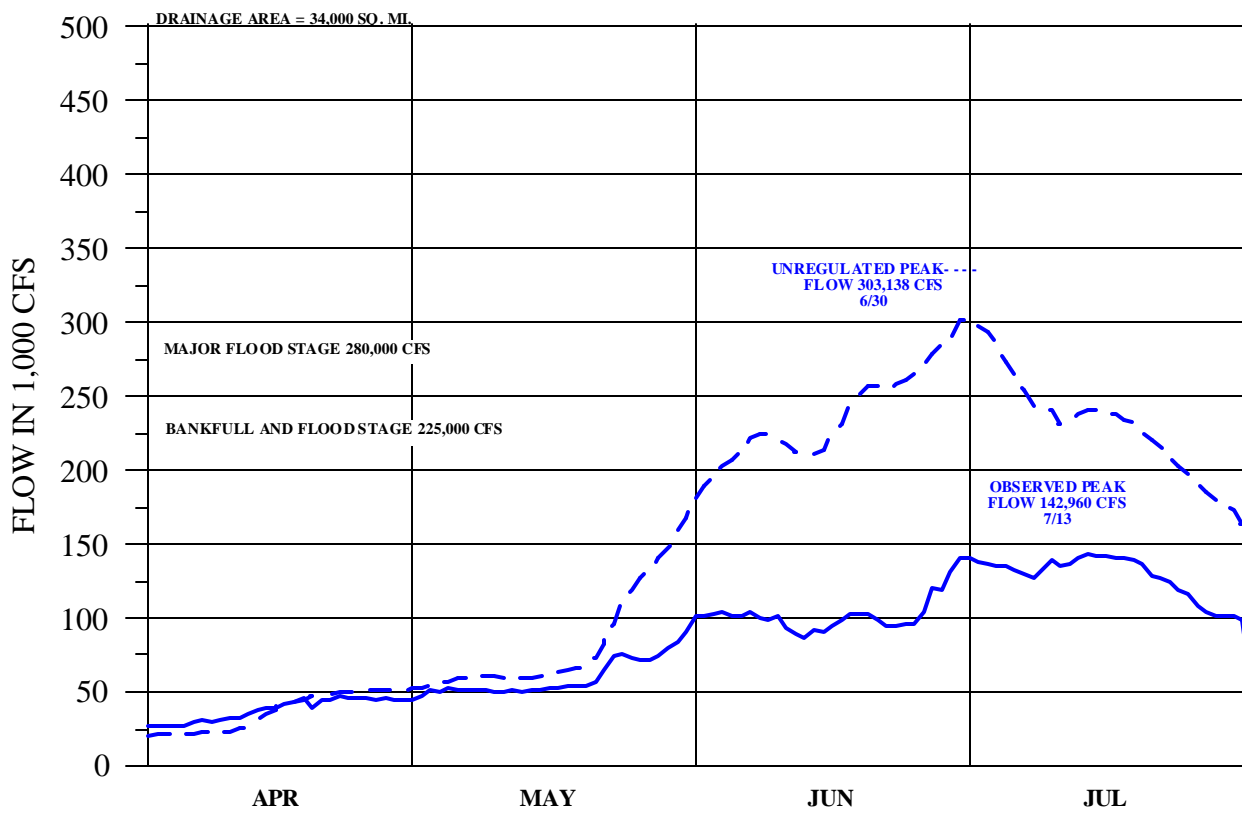






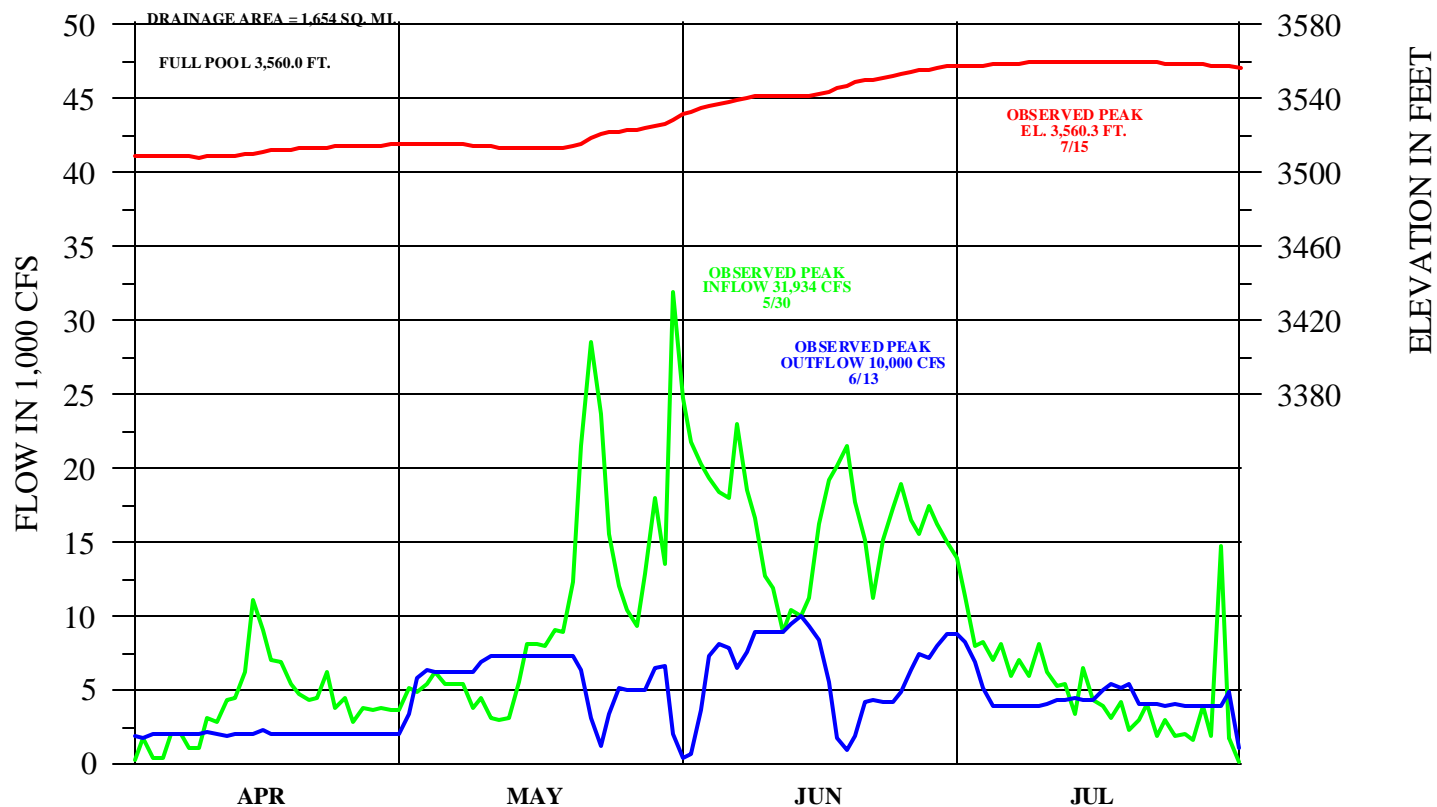






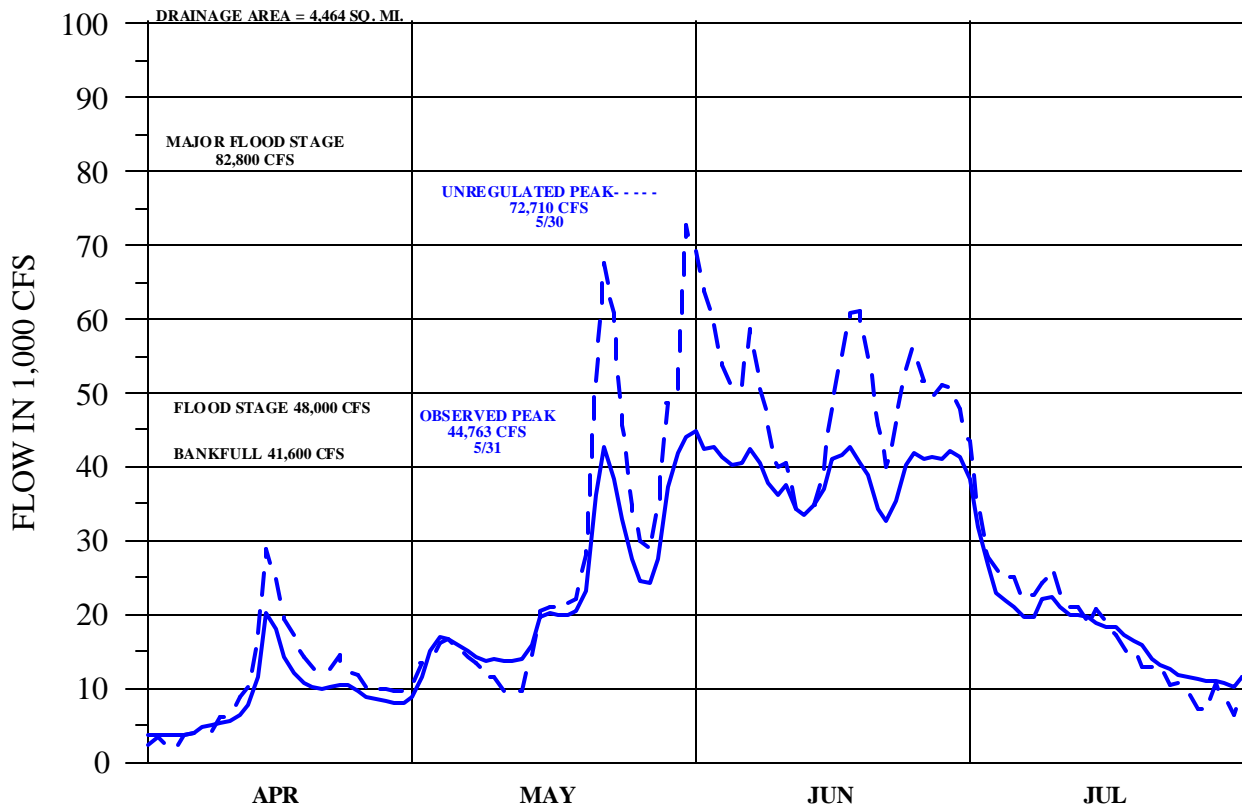
COLUMBIA RIVER AT BIRCHBANK, BRITISH COLUMBIA

Chart 63



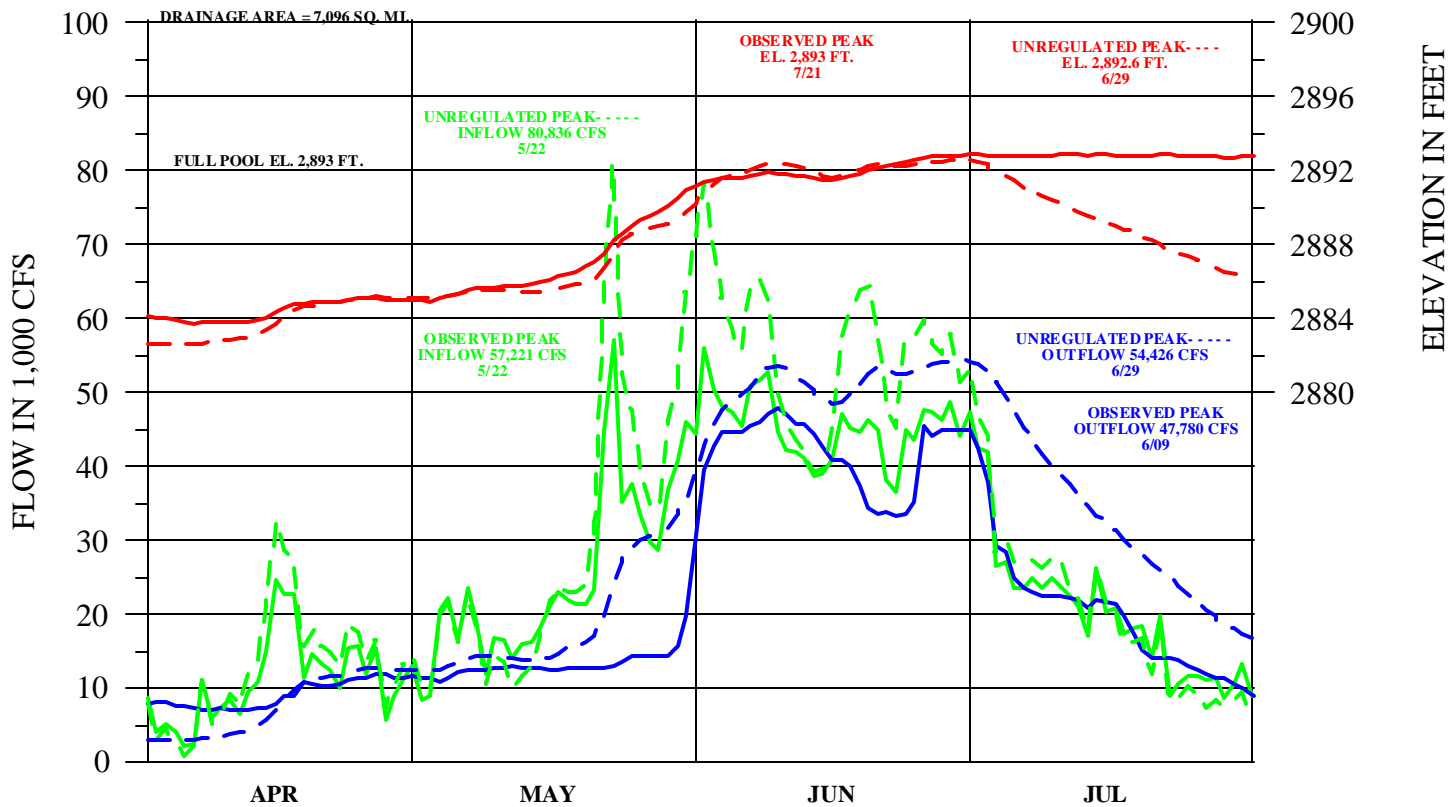
SOUTH FORK FLATHEAD RIVER AT HUNGRY HOURSE, MONTANA

Chart 64



**2002 FLOOD REGULATION
FLATHEAD RIVER AT COLUMBIA FALLS, MONTANA**

Chart 65



**2002 FLOOD REGULATION
FLATHEAD RIVER AT FLATHEAD LAKE, MONTANA**

Chart 66

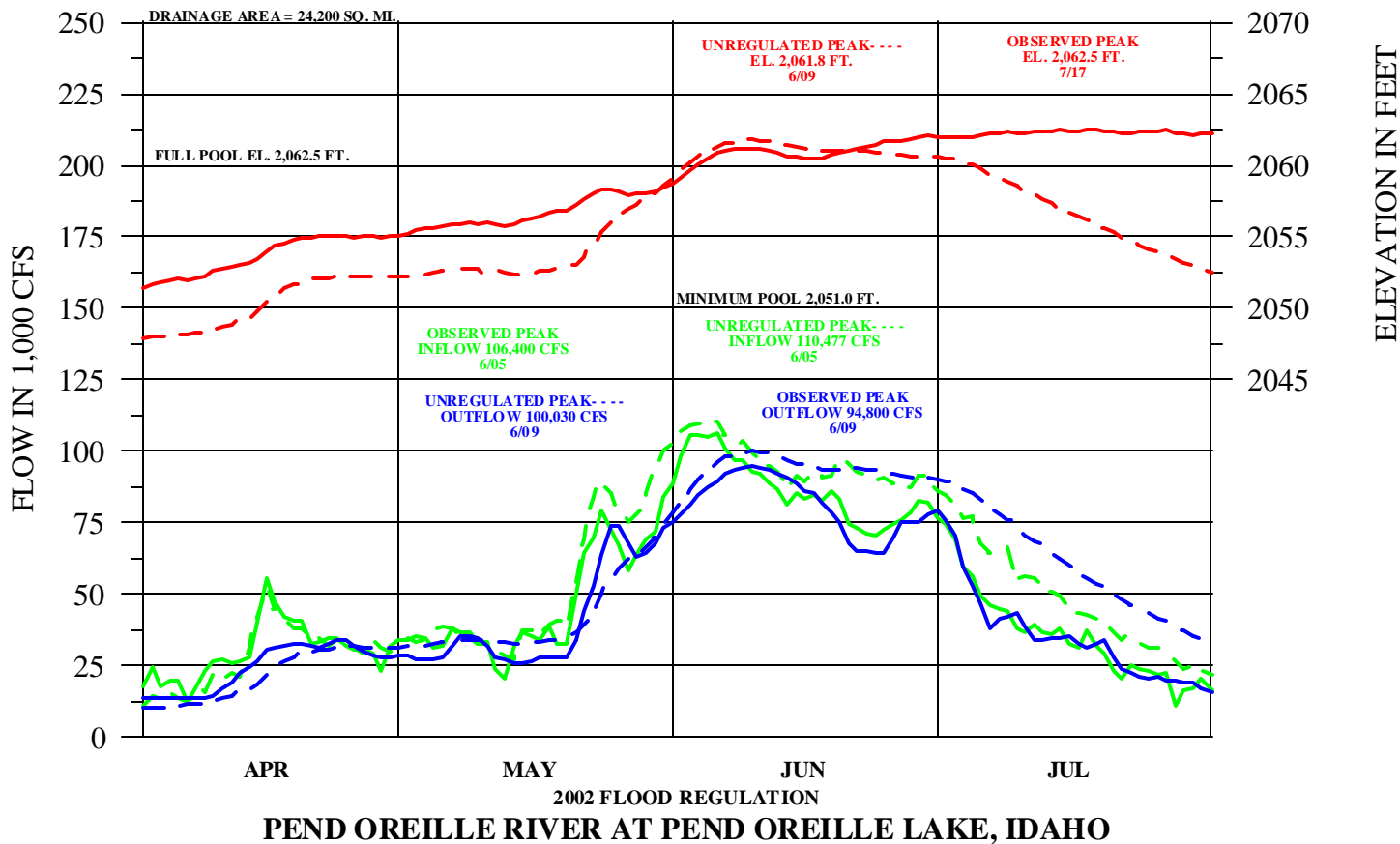


Chart 67

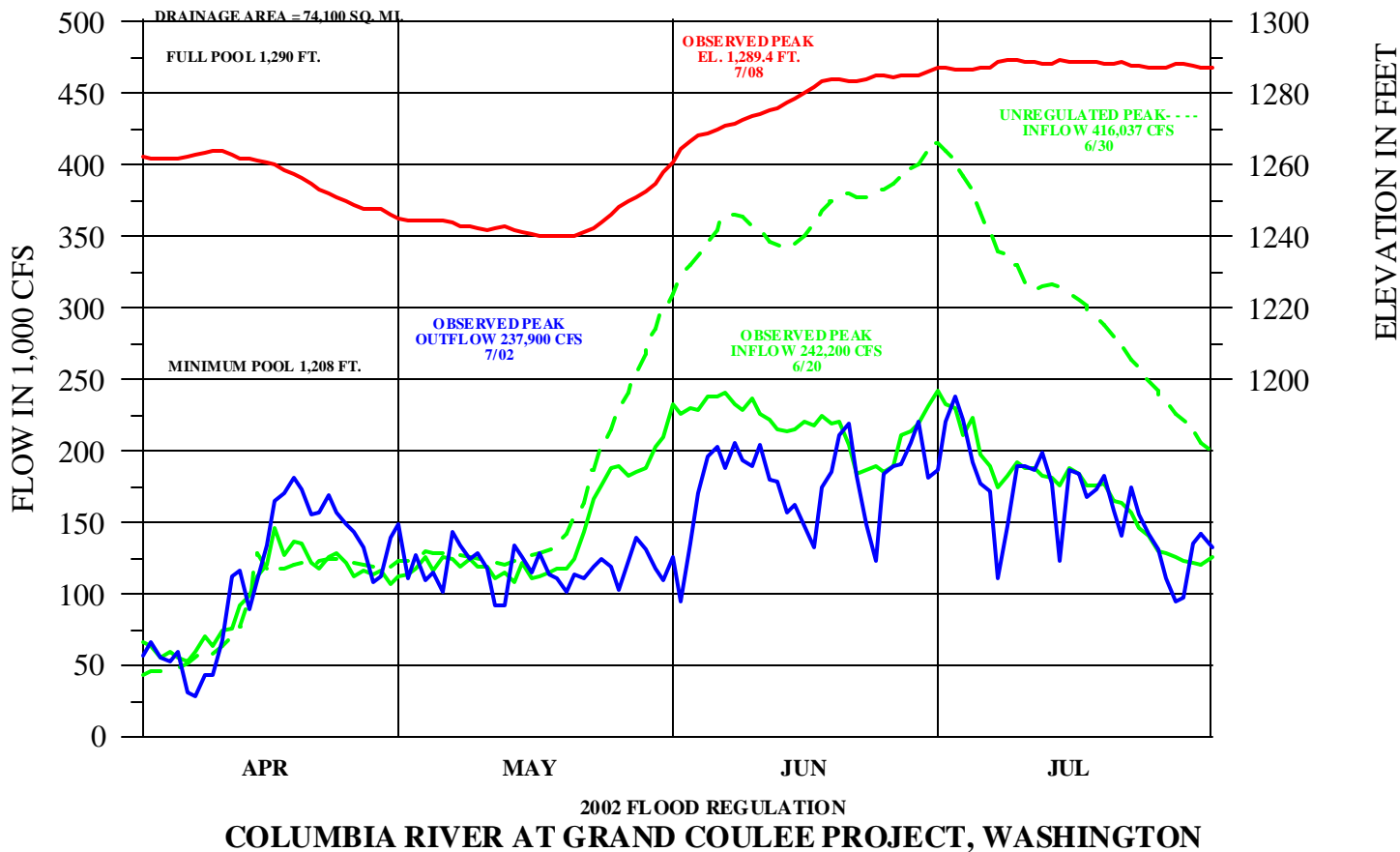
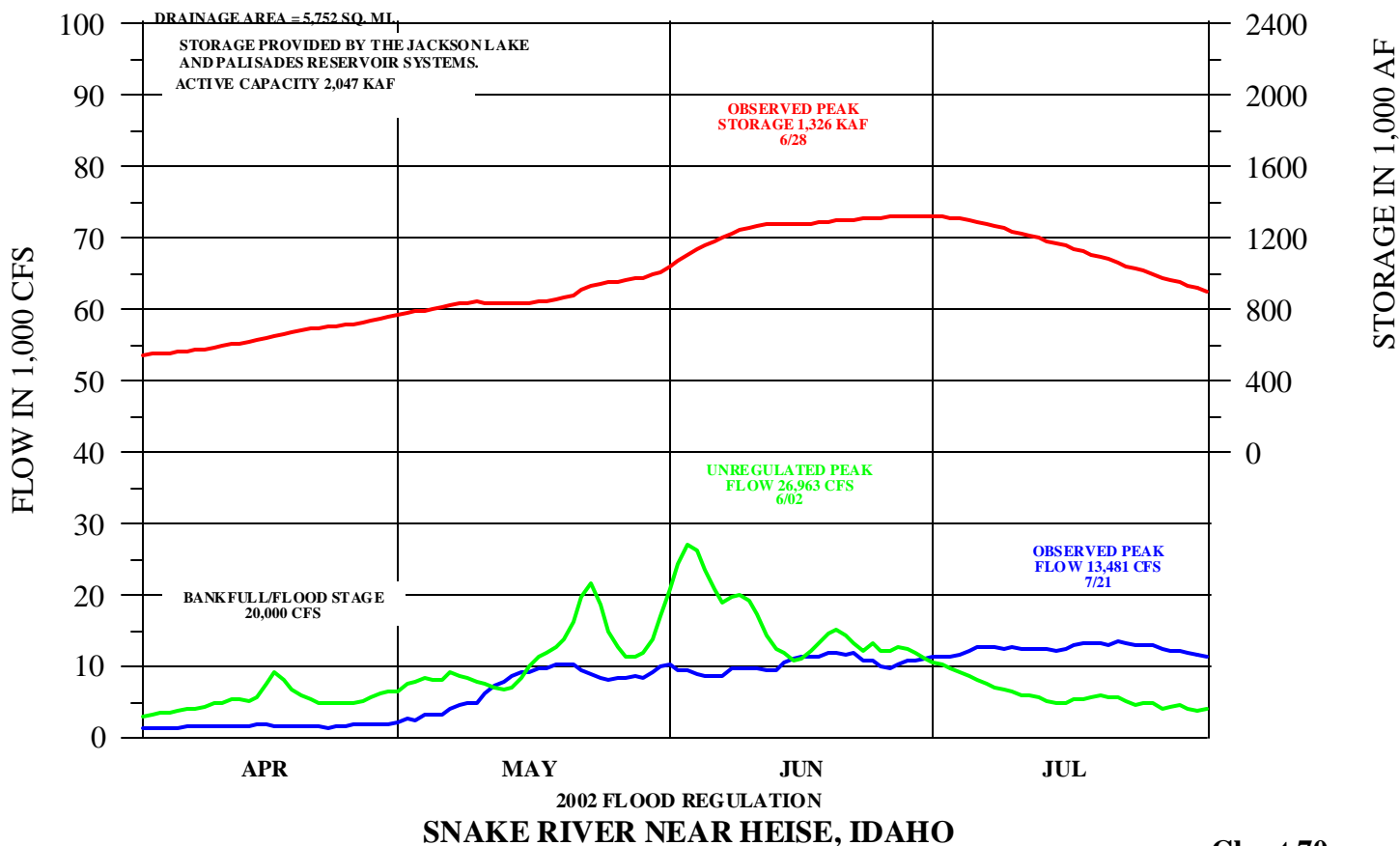
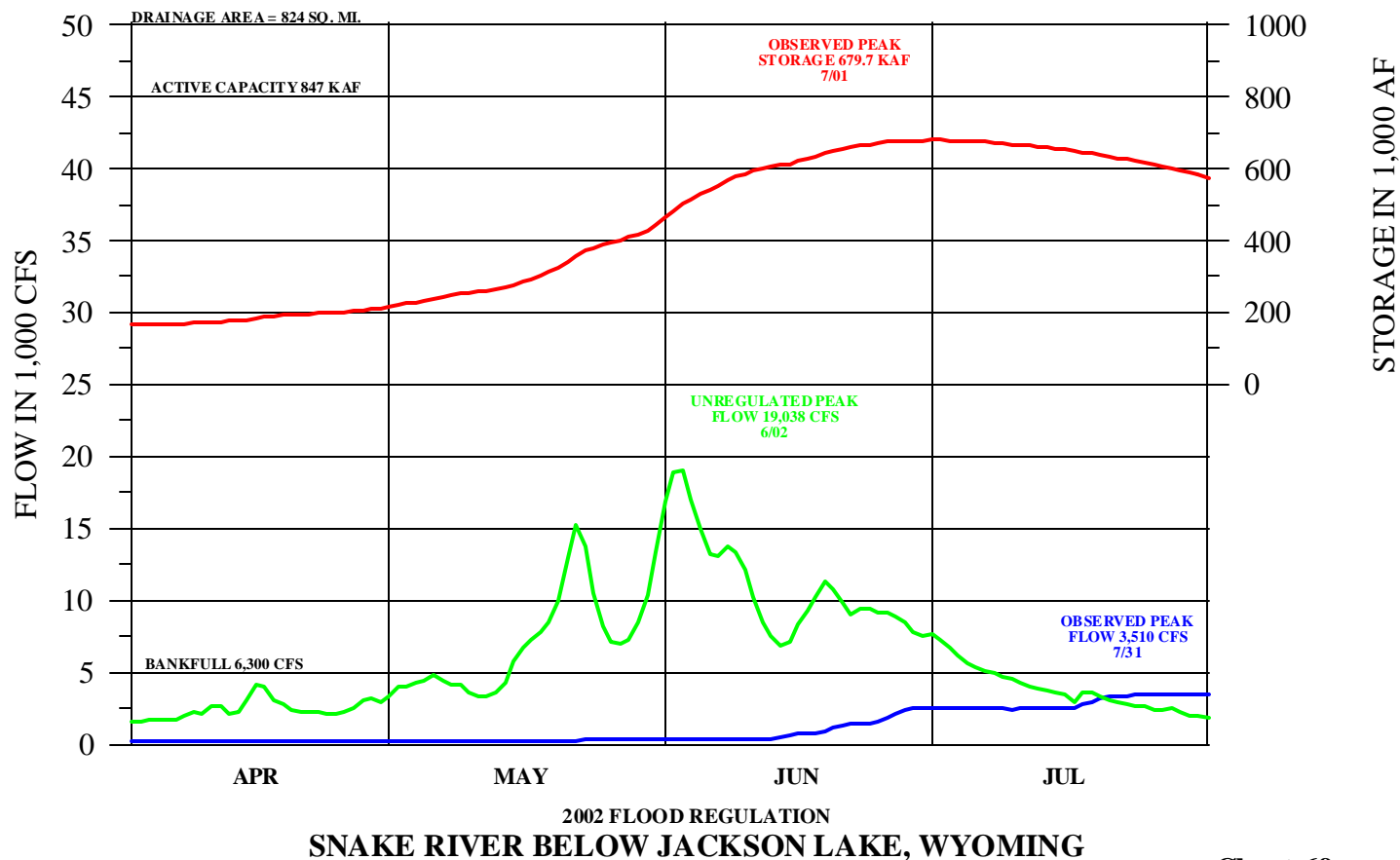


Chart 68



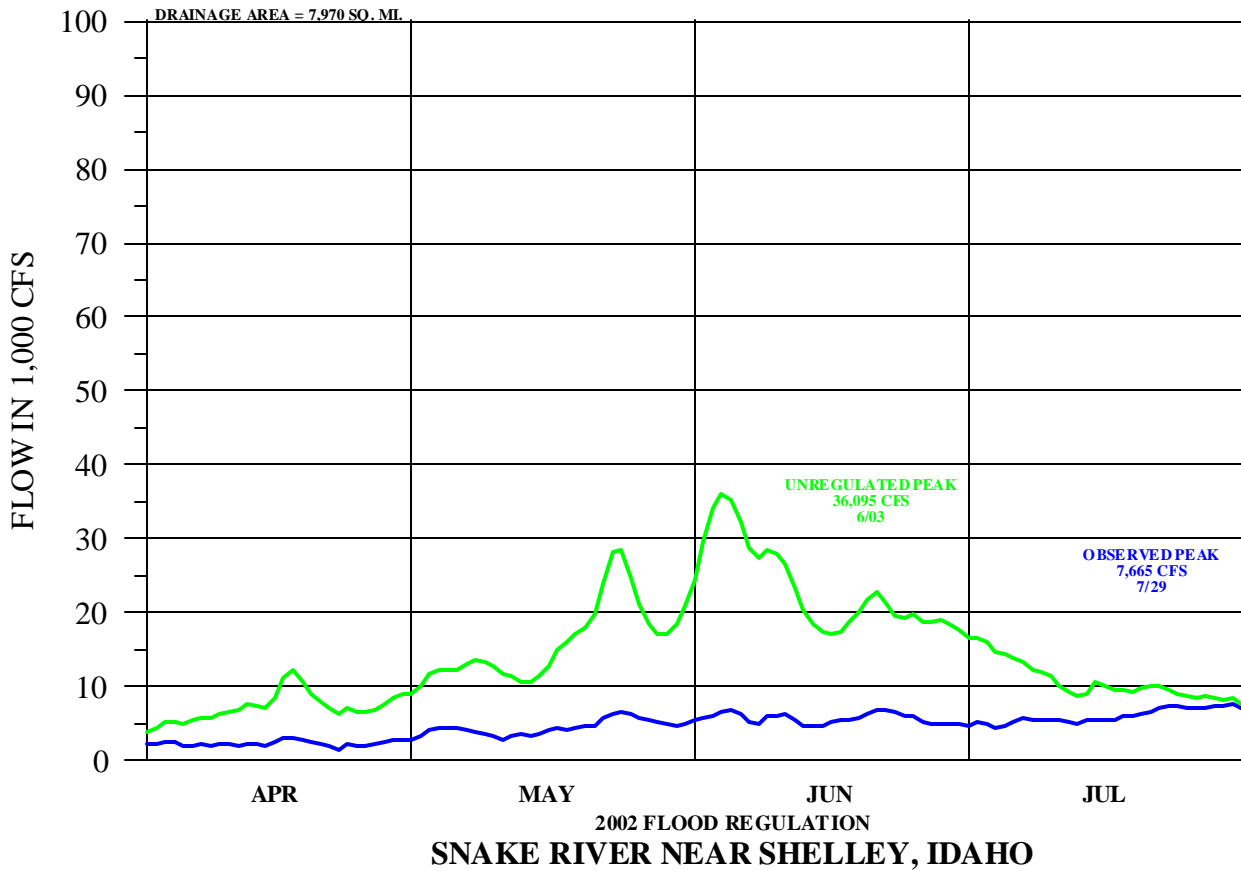


Chart 71

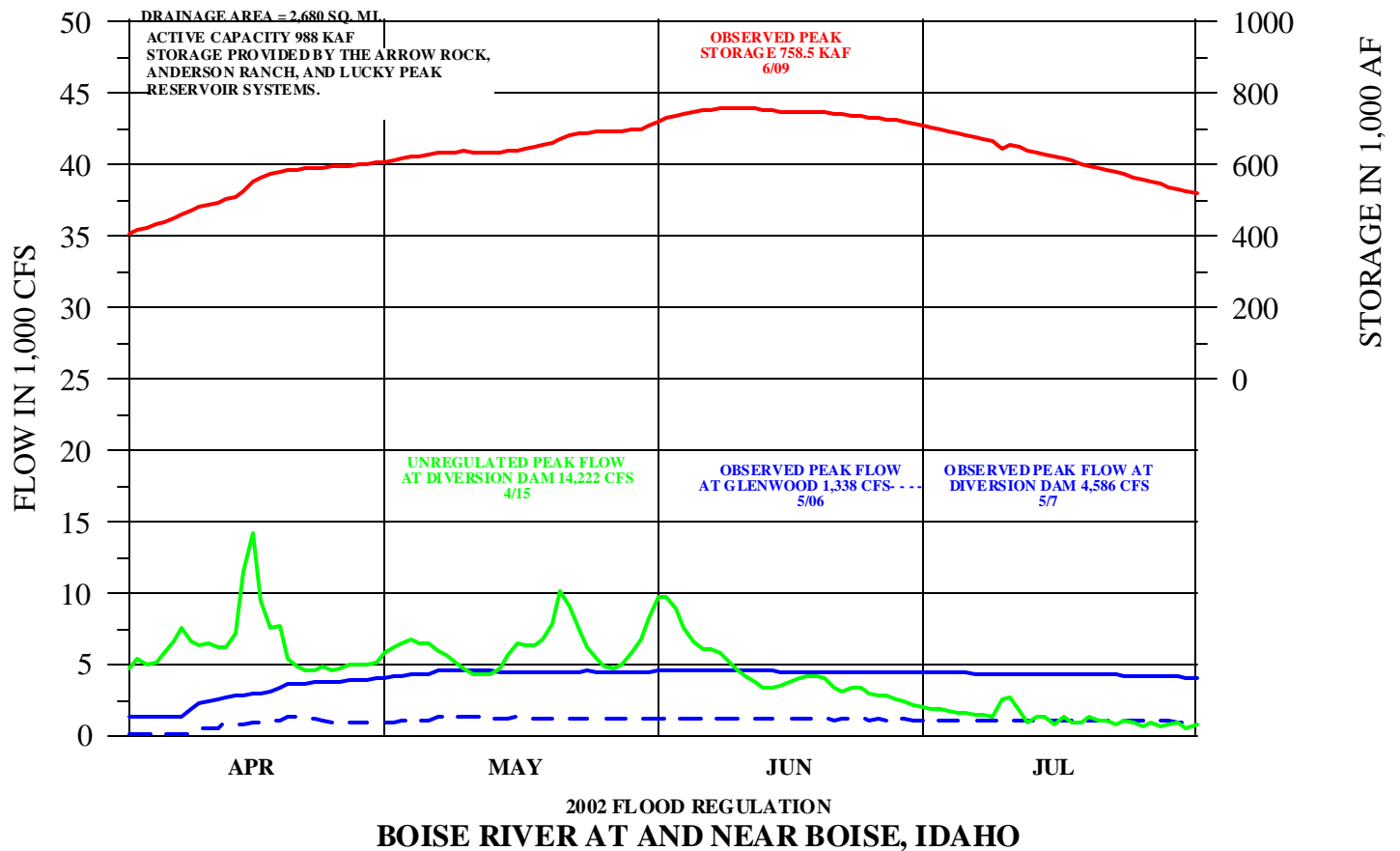


Chart 72

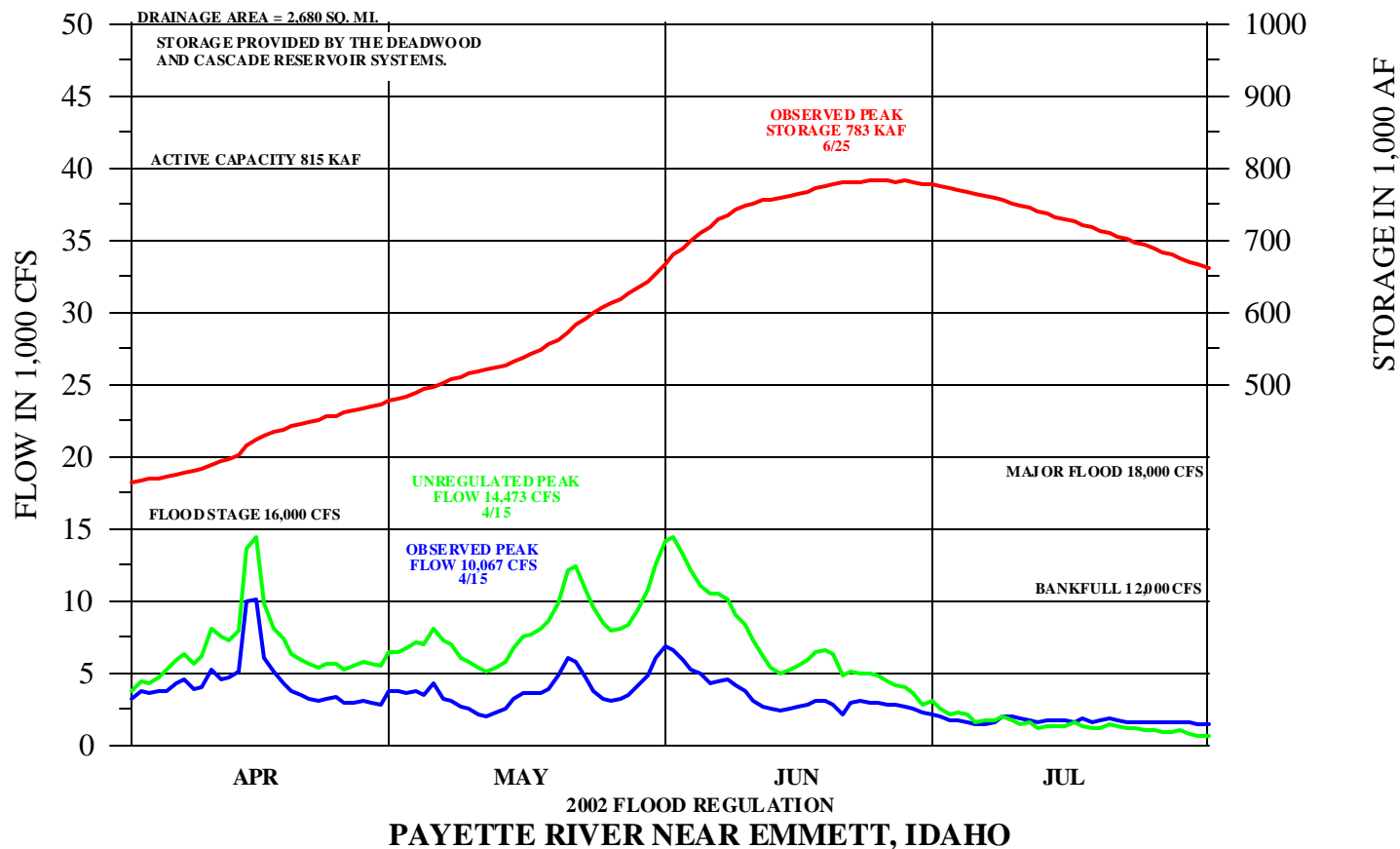


Chart 73

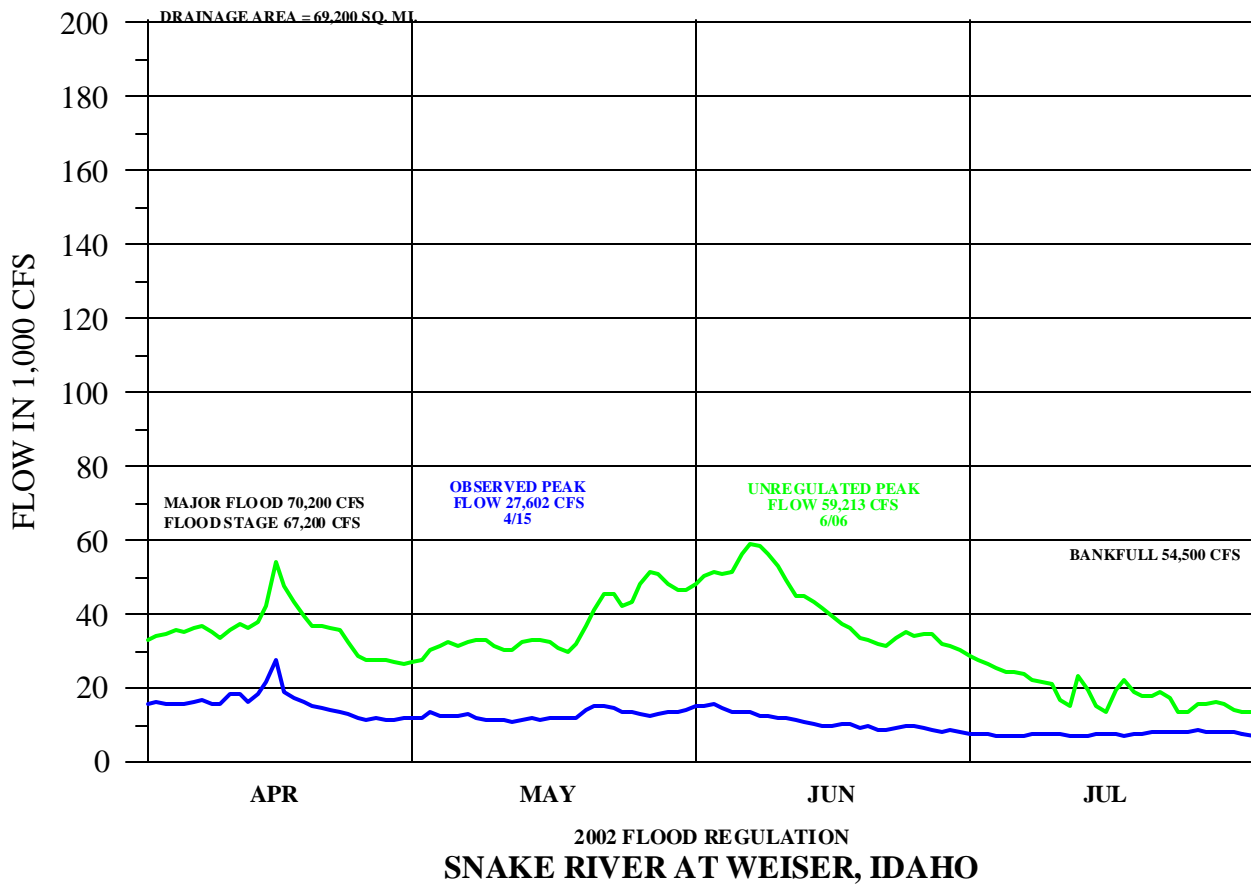


Chart 74

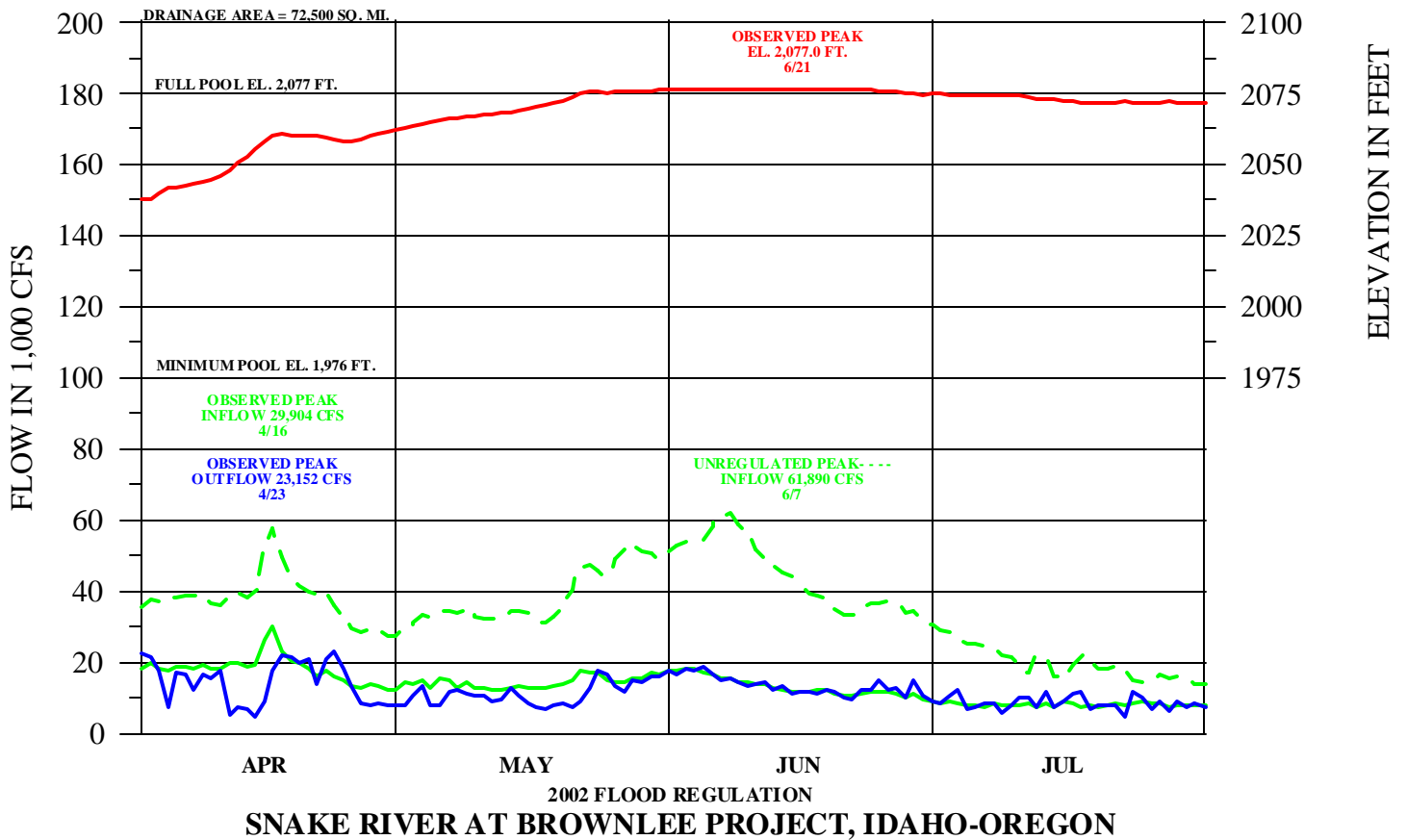


Chart 75

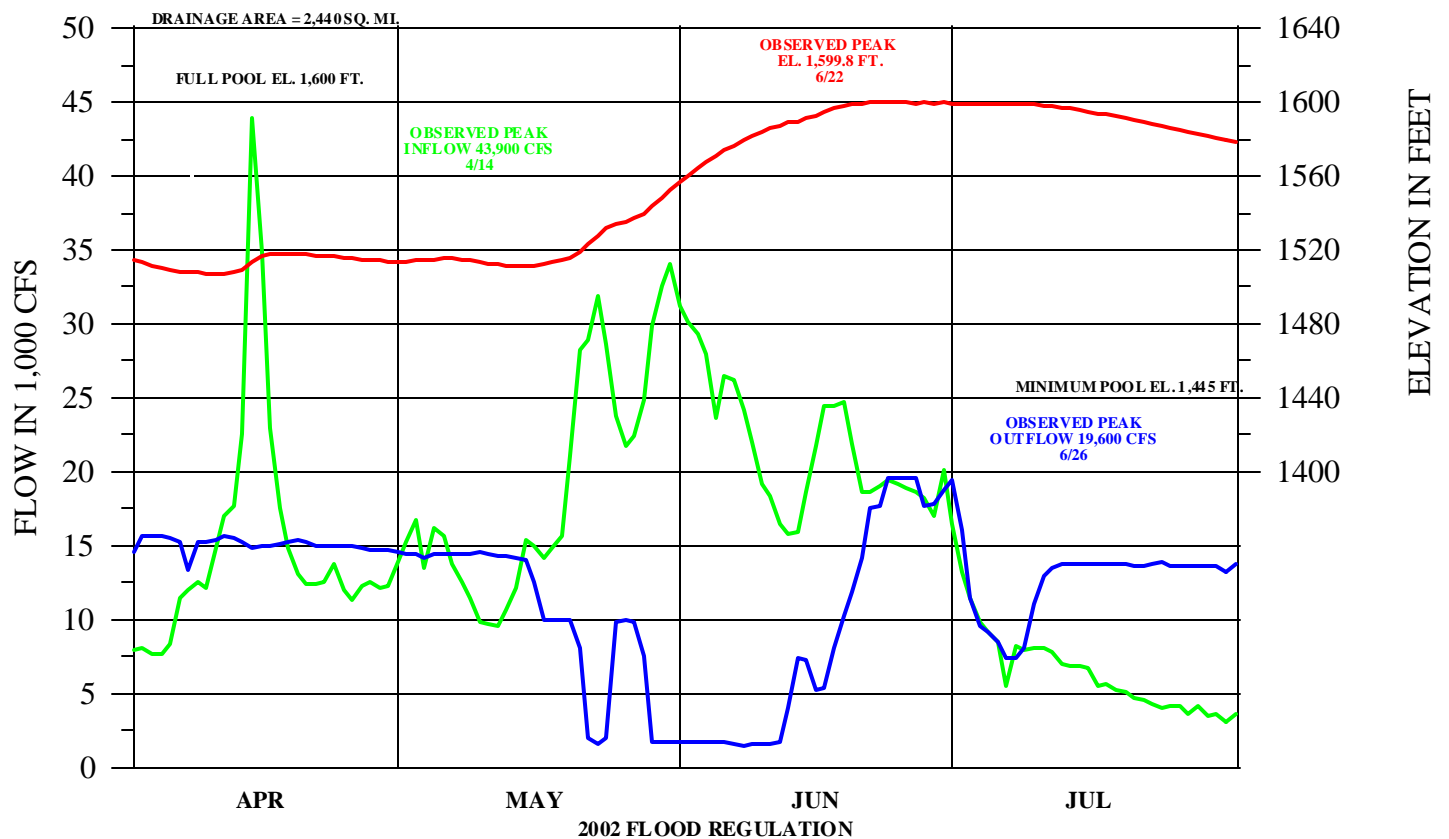


Chart 76

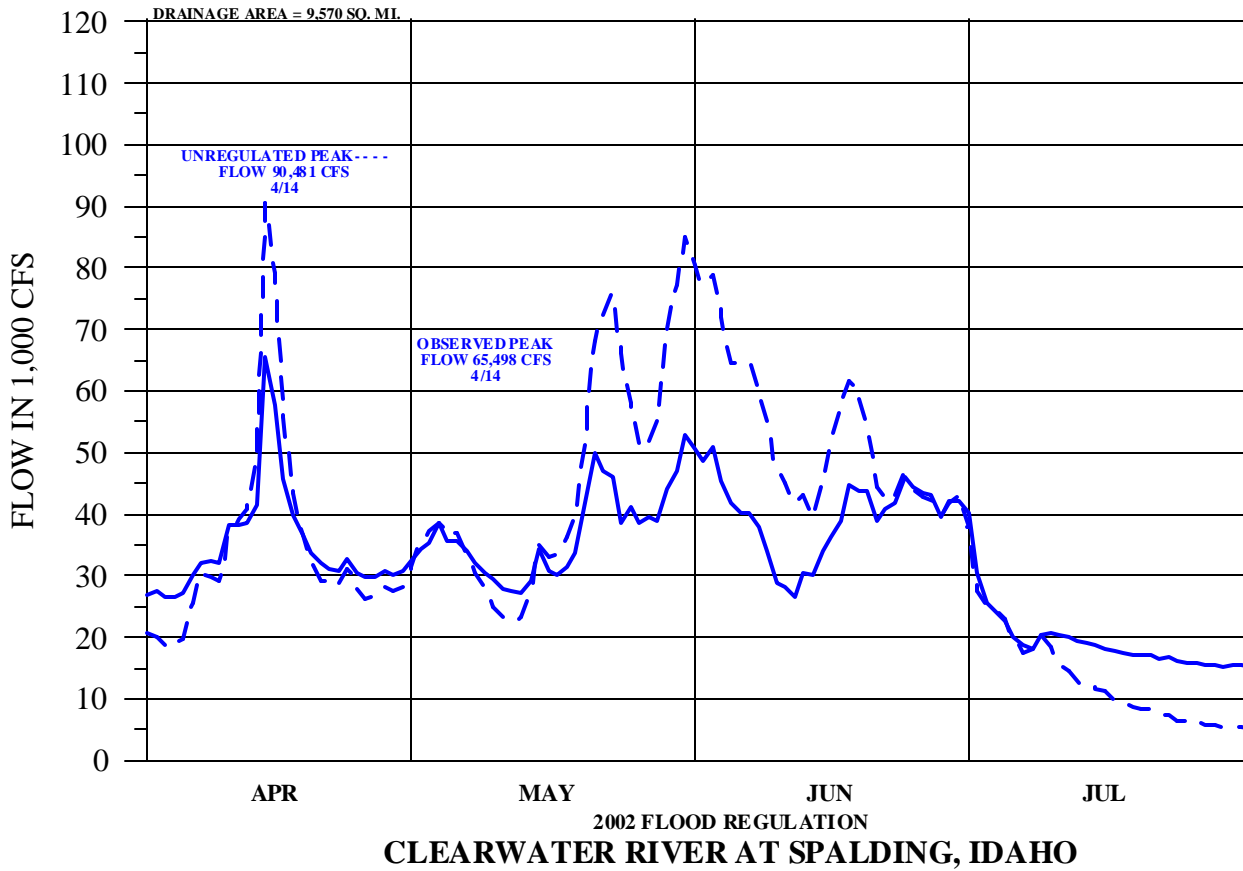


Chart 77

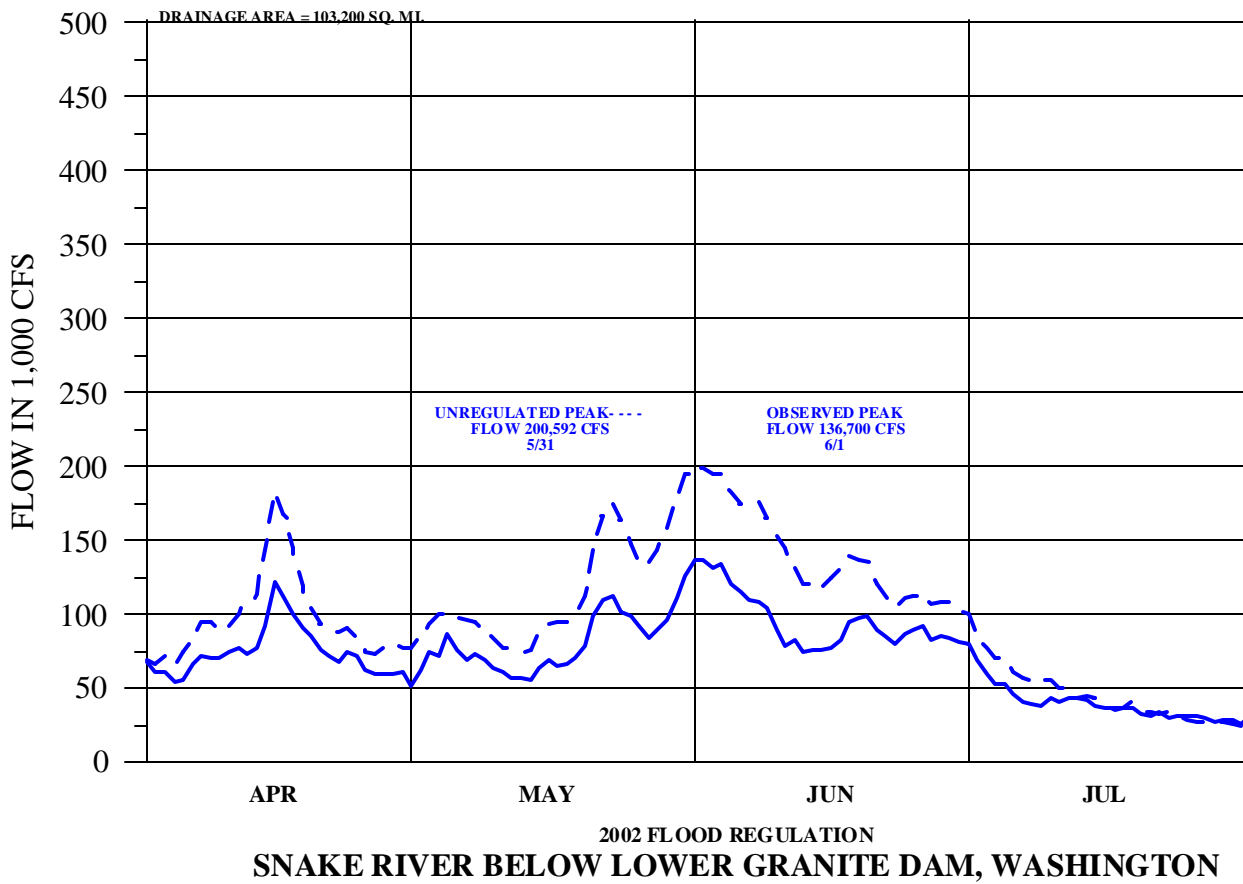
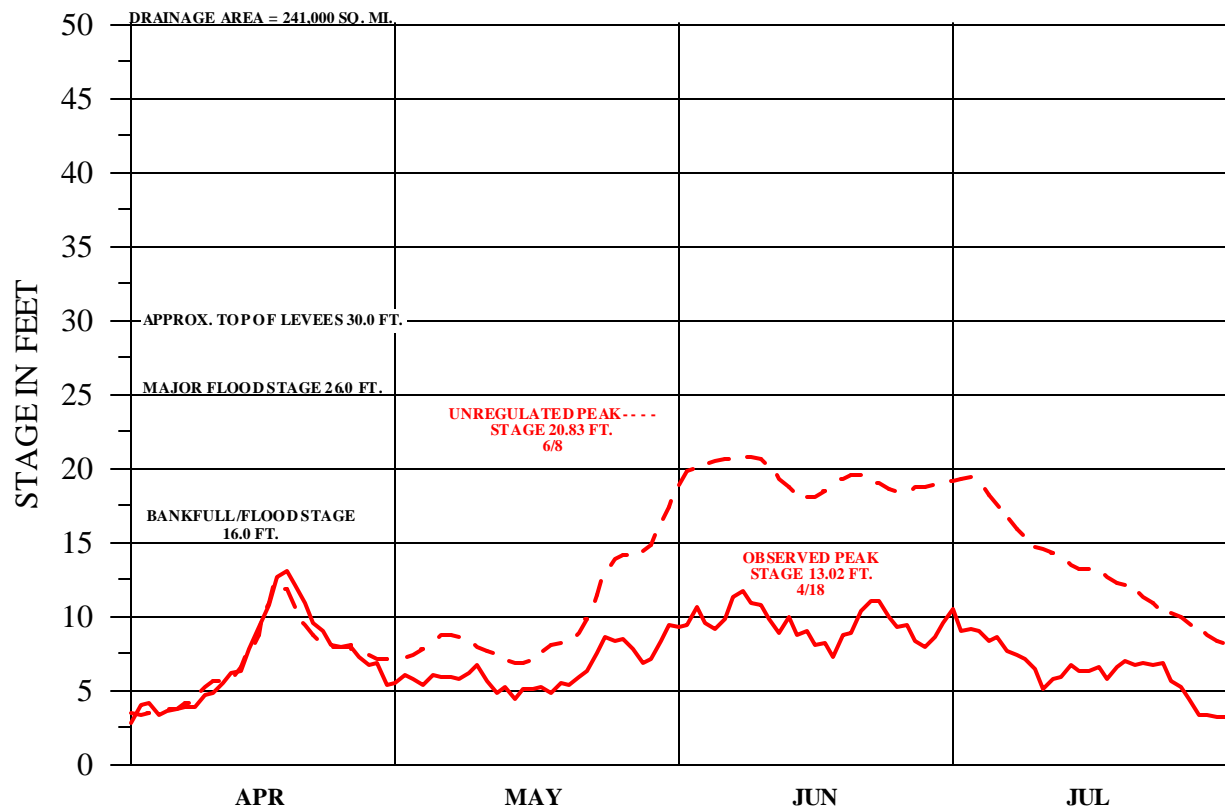


Chart 78



2002 FLOOD REGULATION
COLUMBIA RIVER AT VANCOUVER, WASHINGTON

Chart 79

2002 FLOOD REGULATION Columbia River at The Dalles

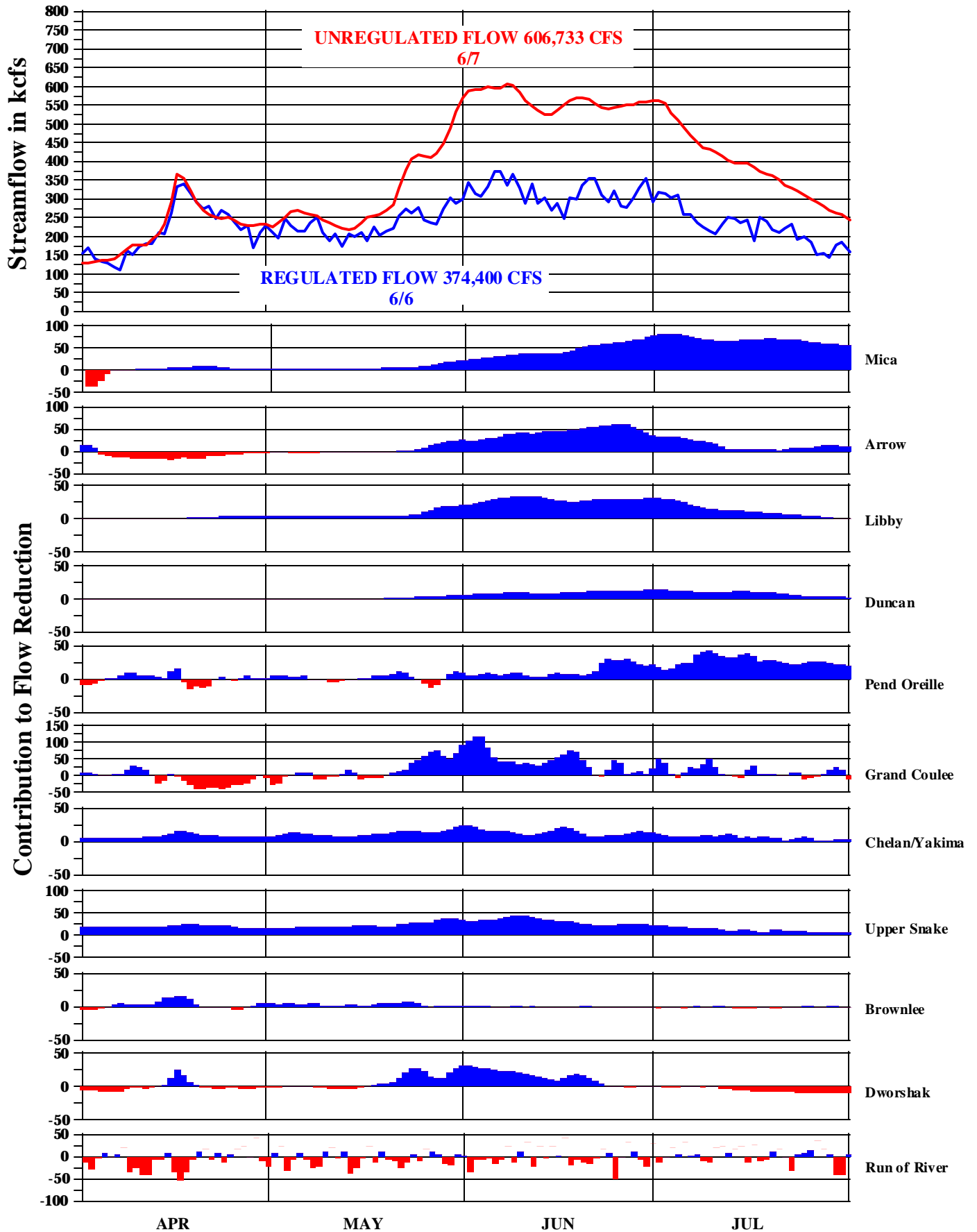
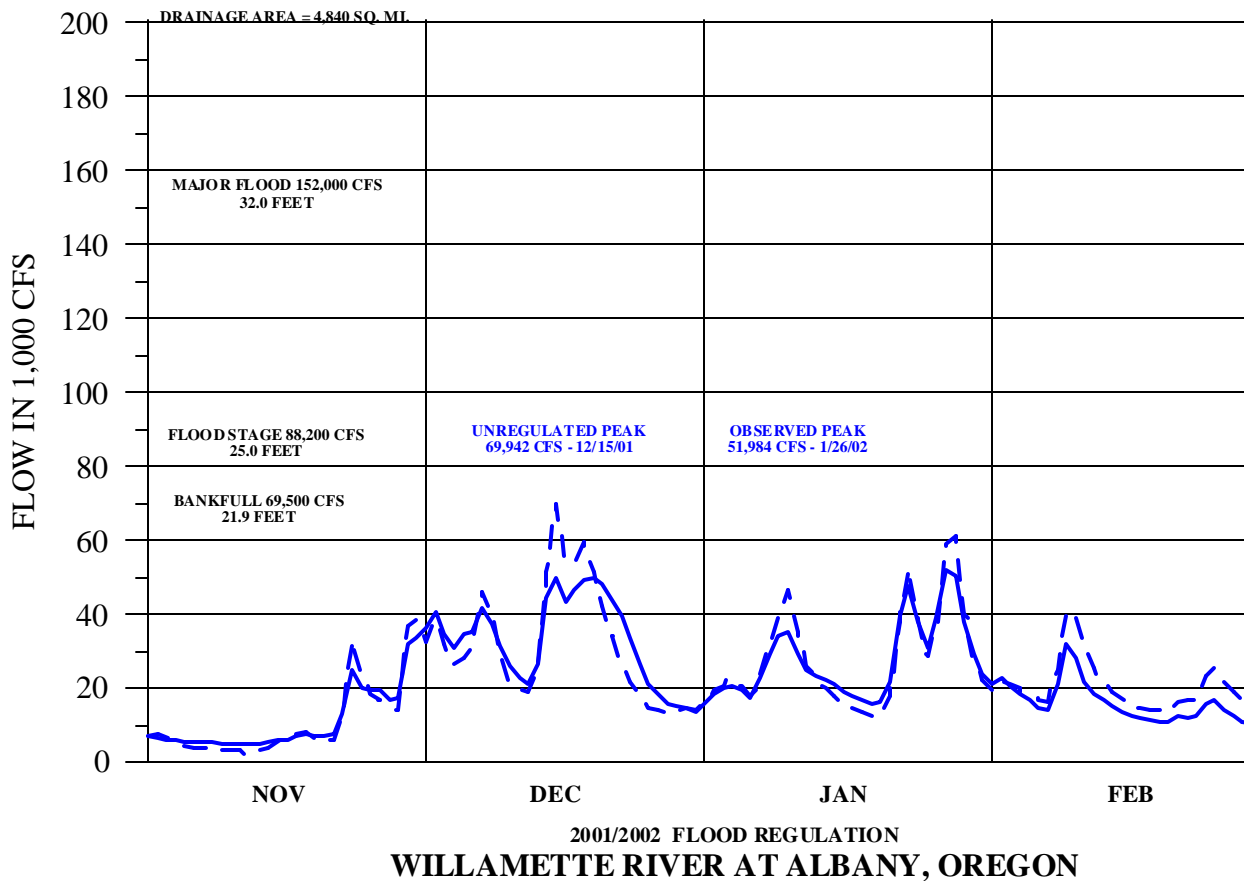
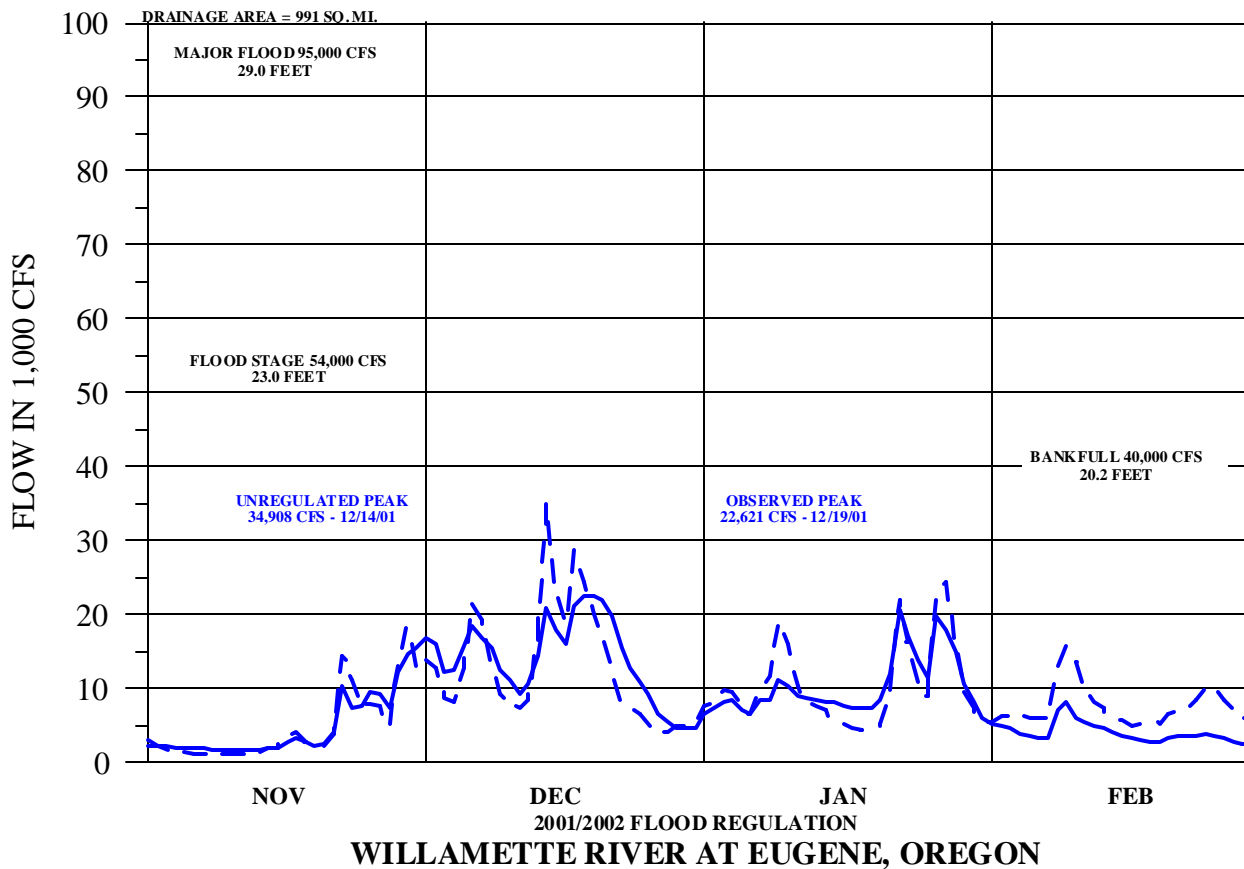


Chart 80



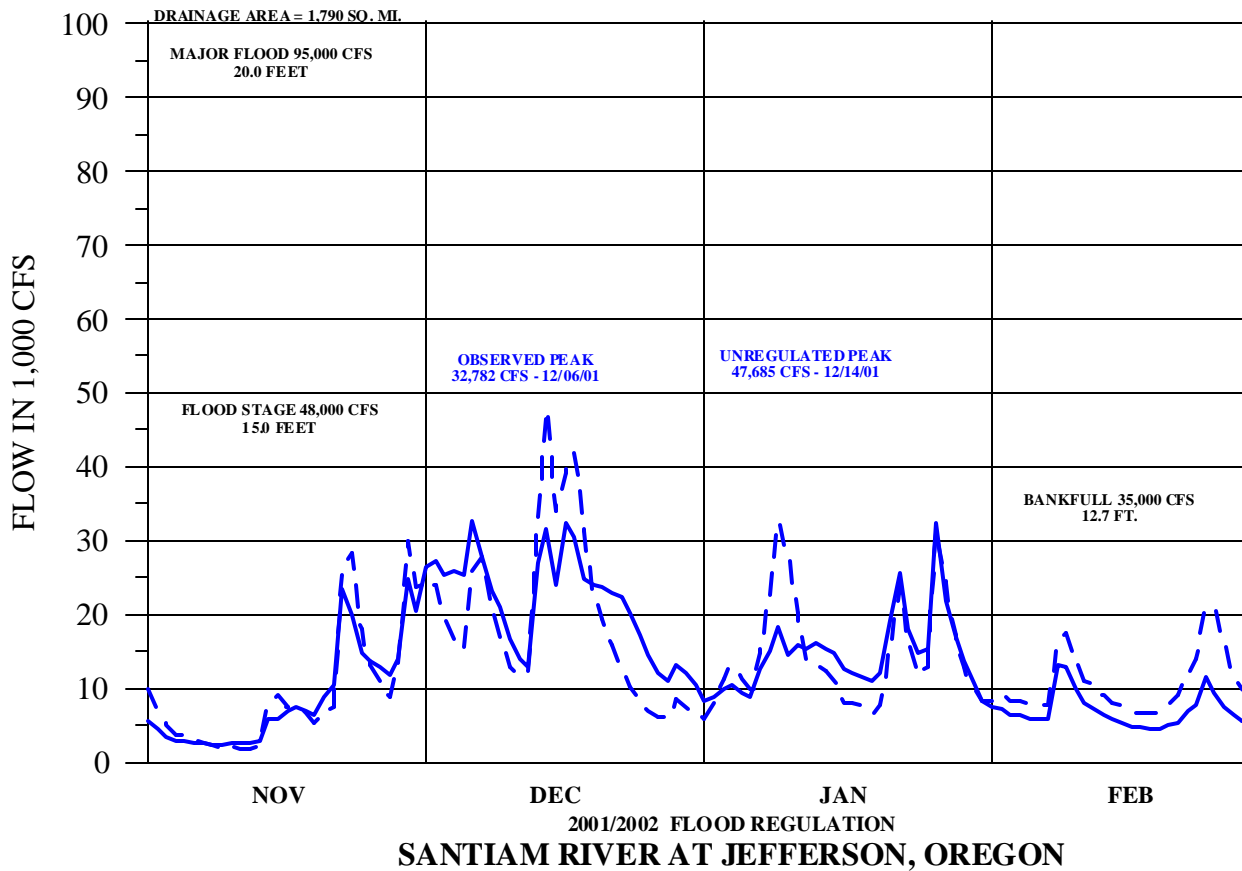


Chart 83

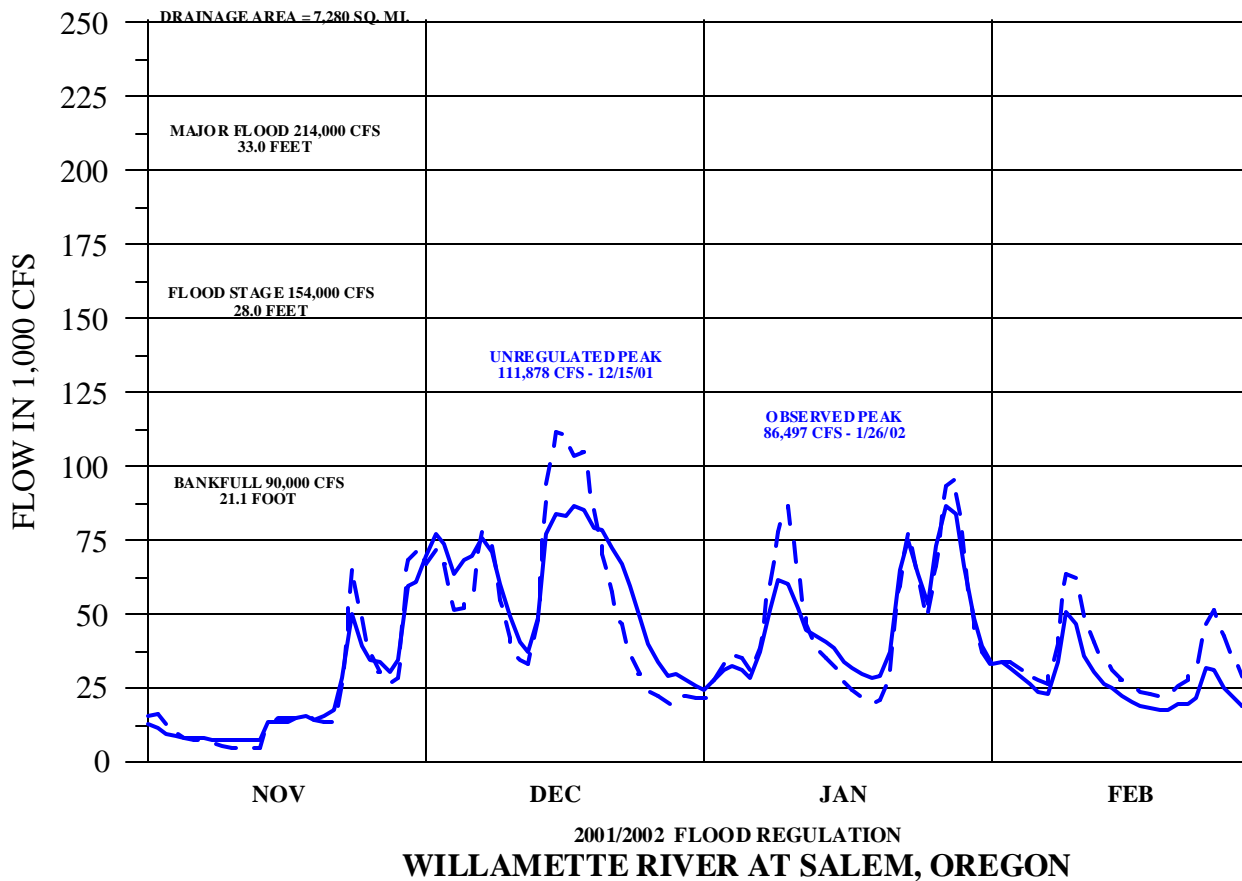


Chart 84

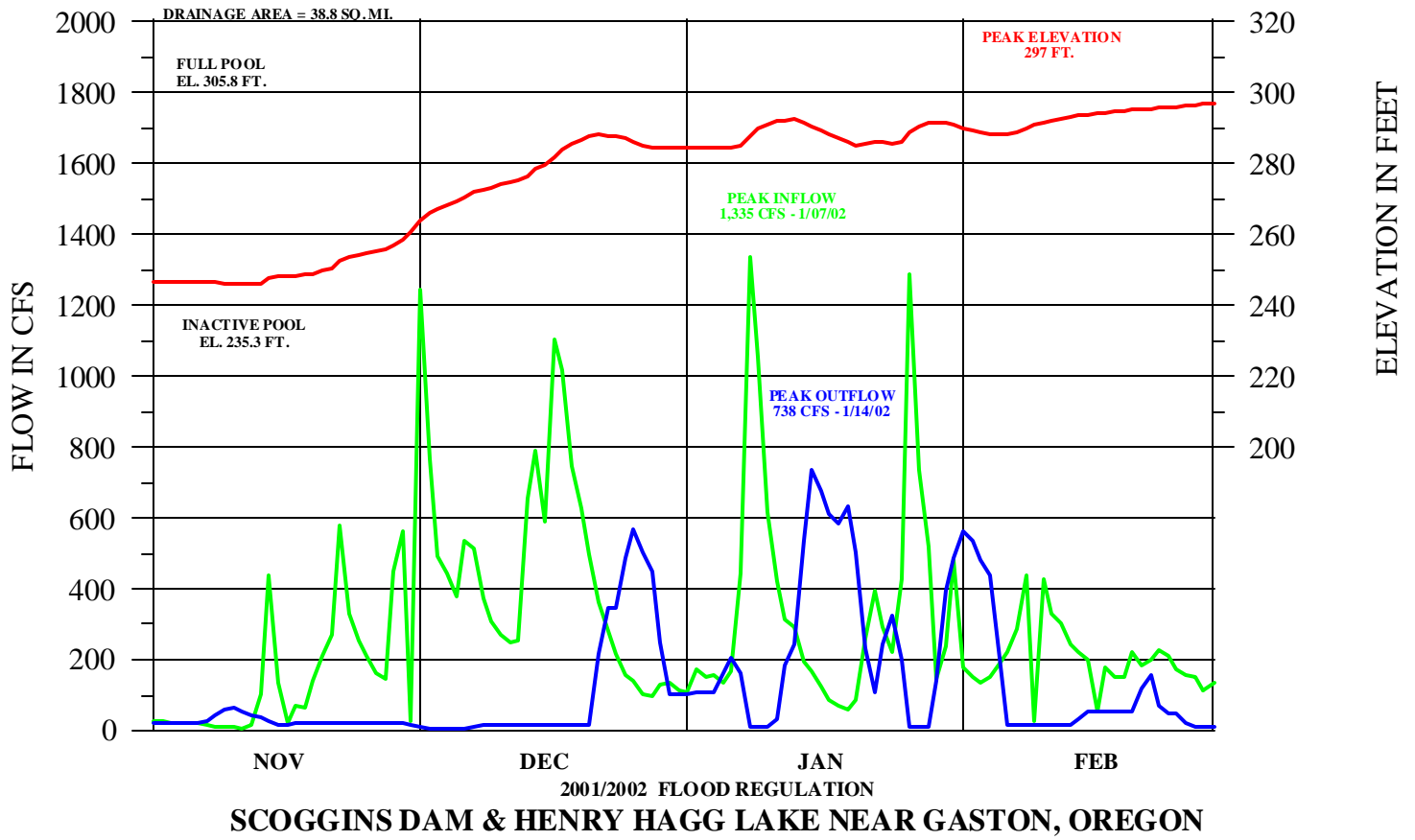


Chart 85

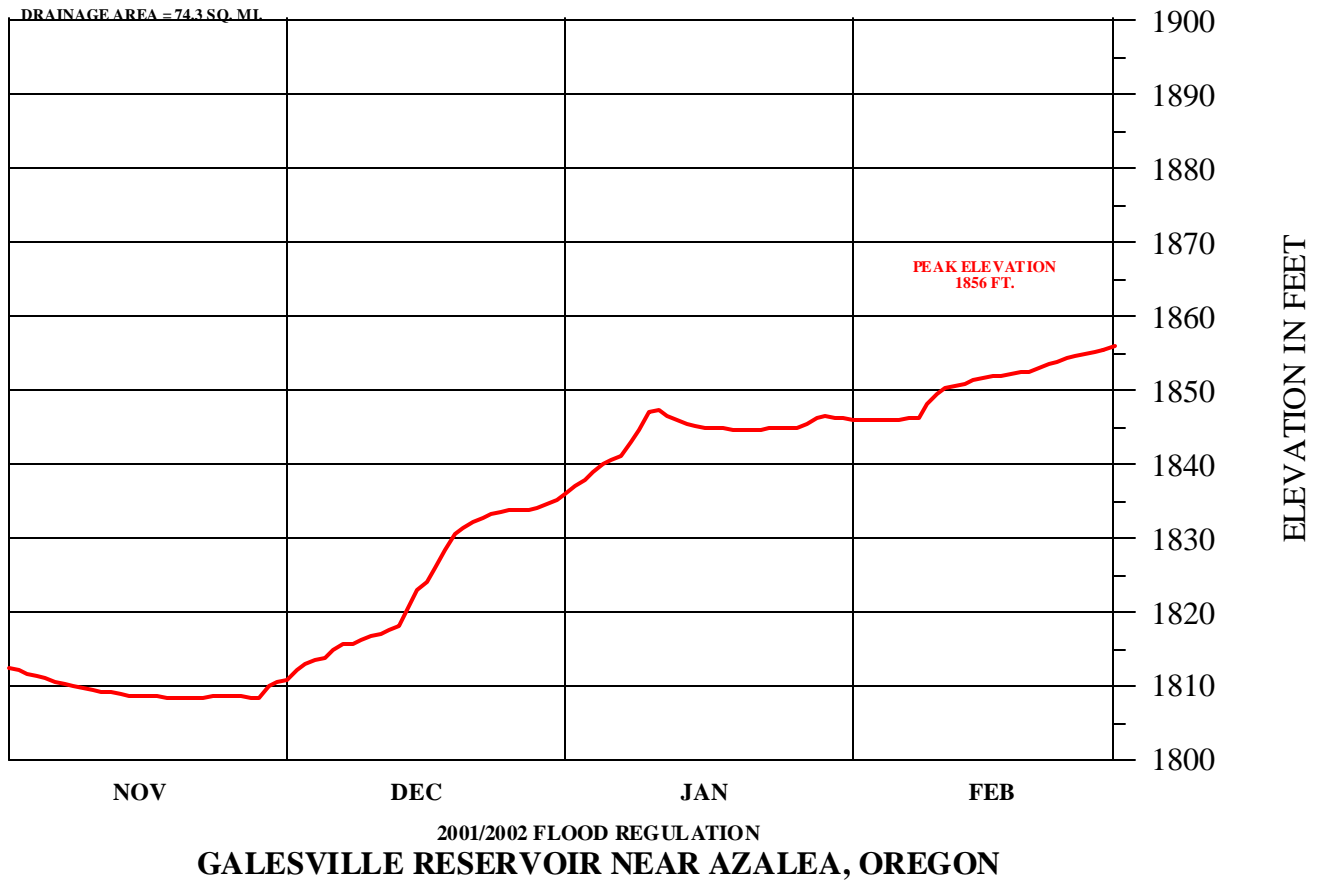


Chart 86

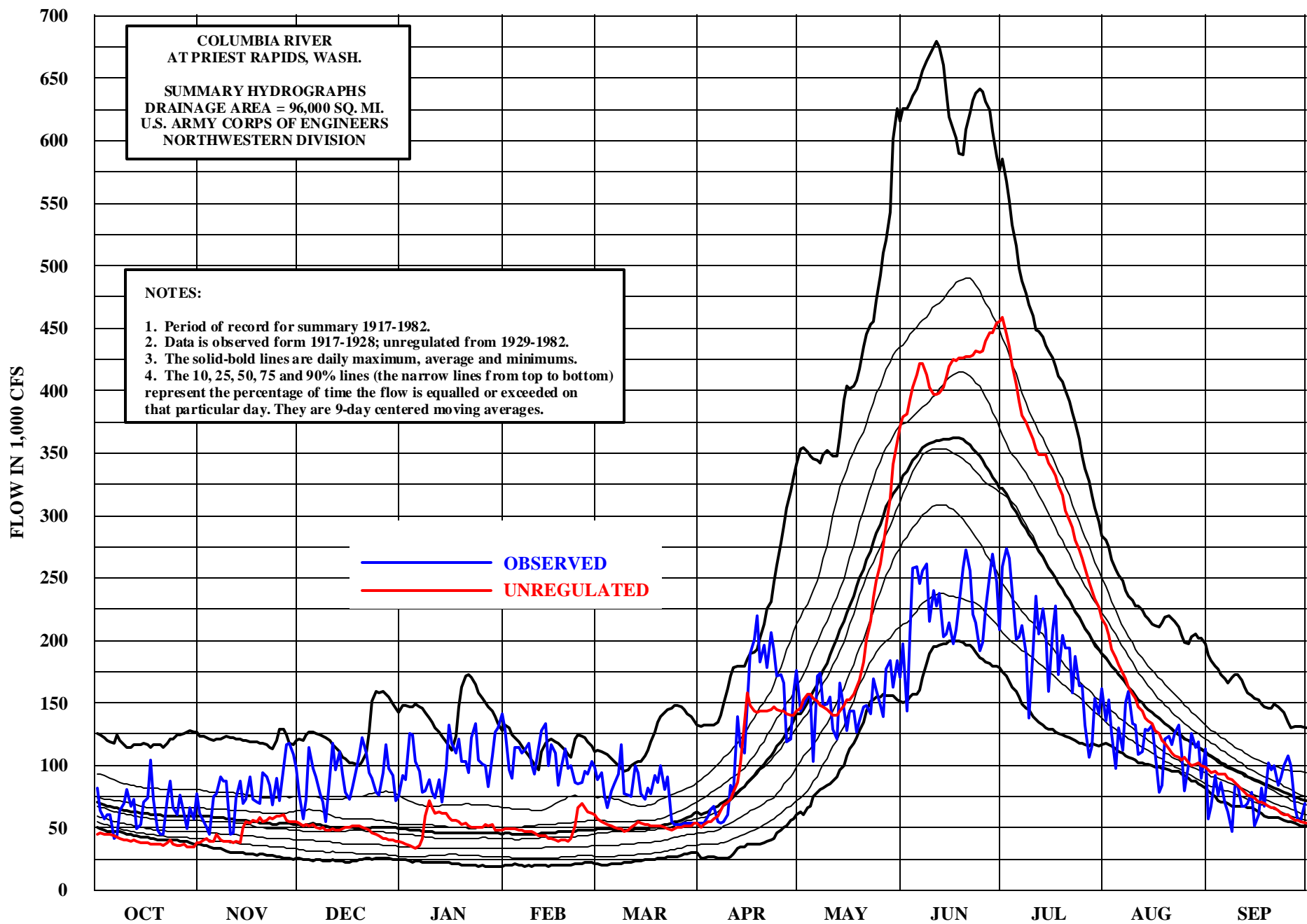


CHART 87

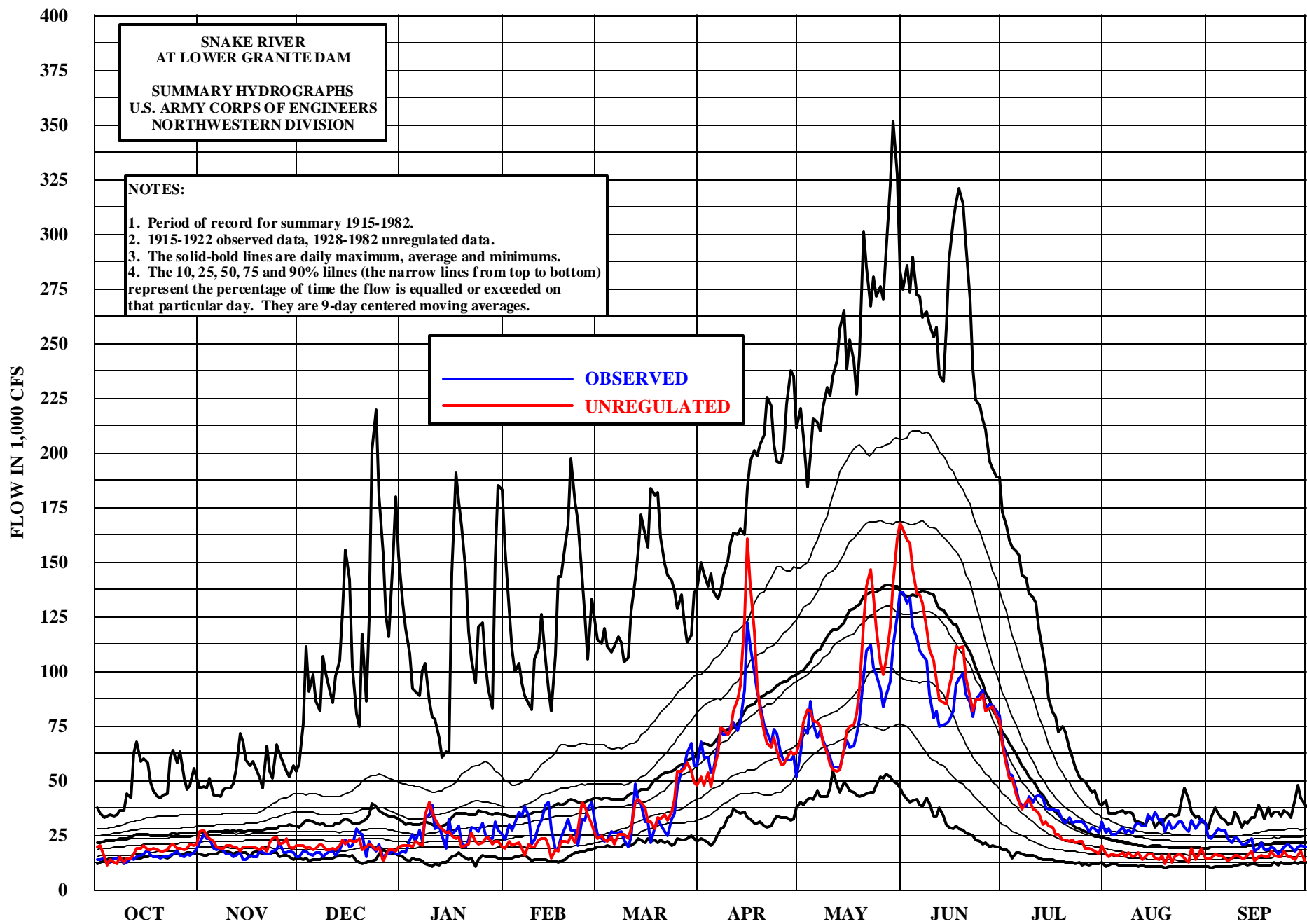


CHART 88

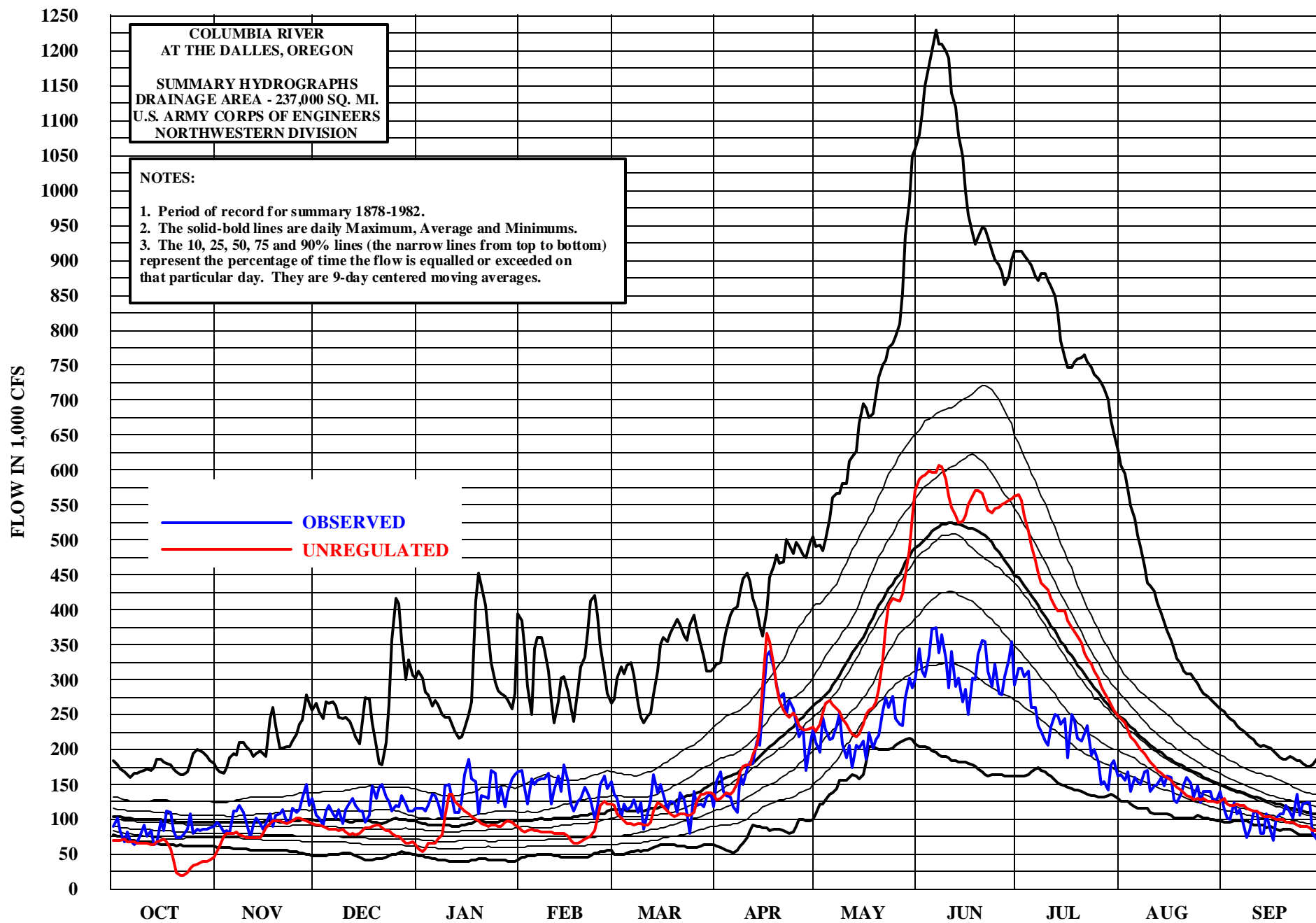


CHART 89

